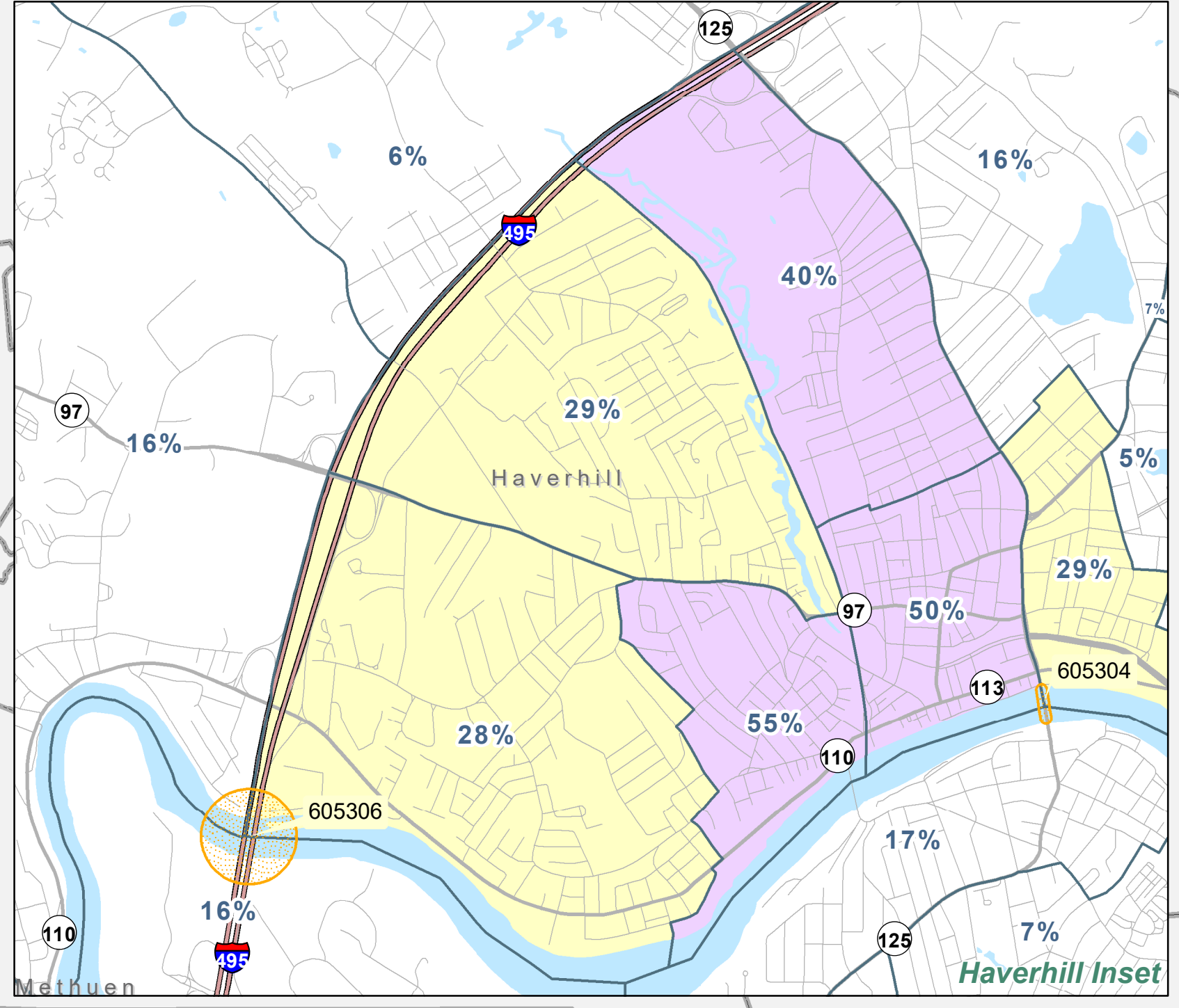
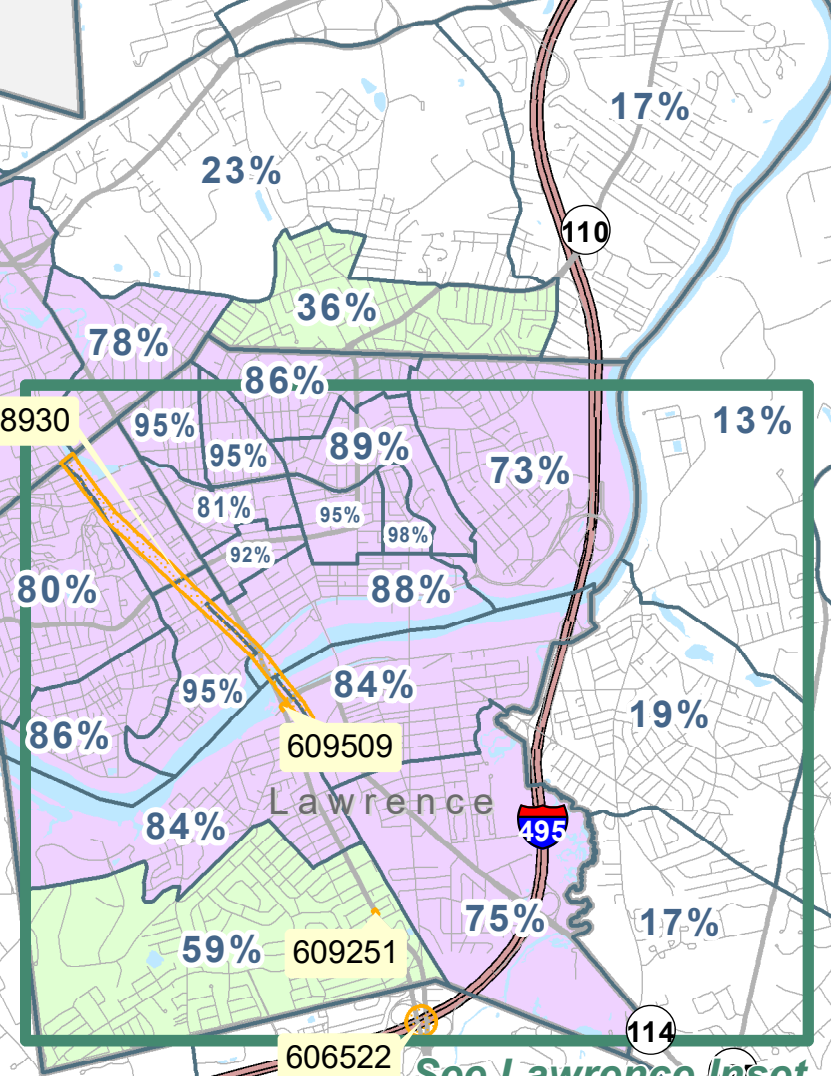
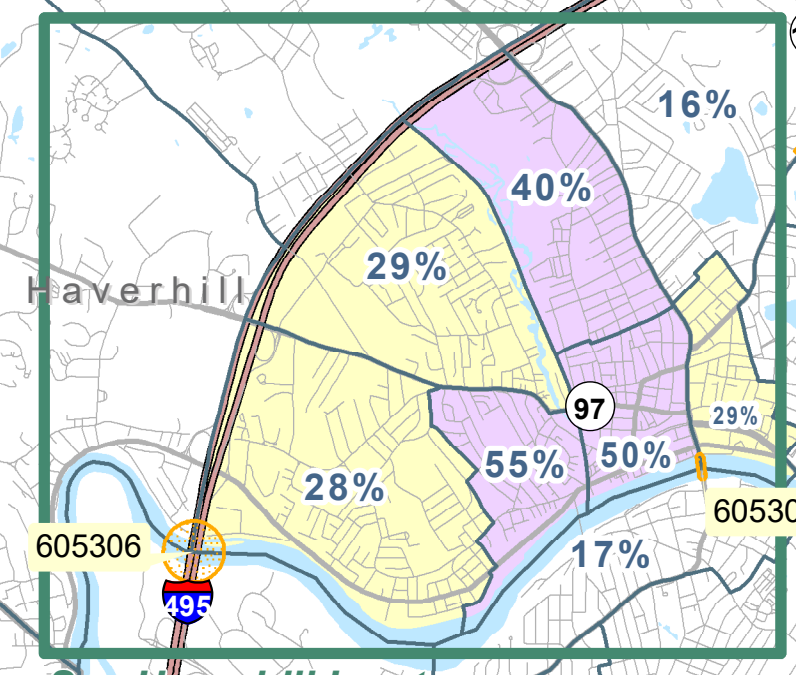
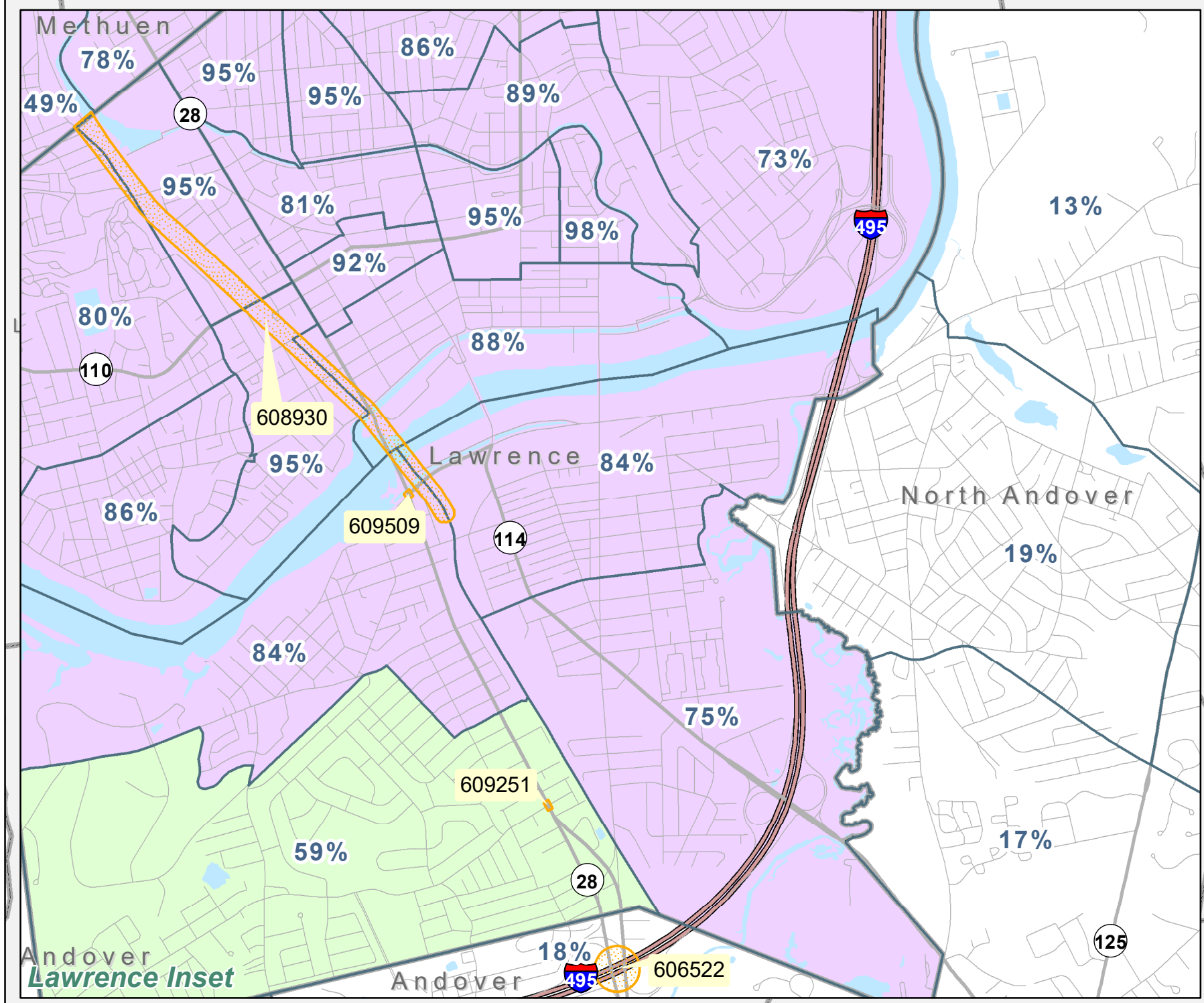
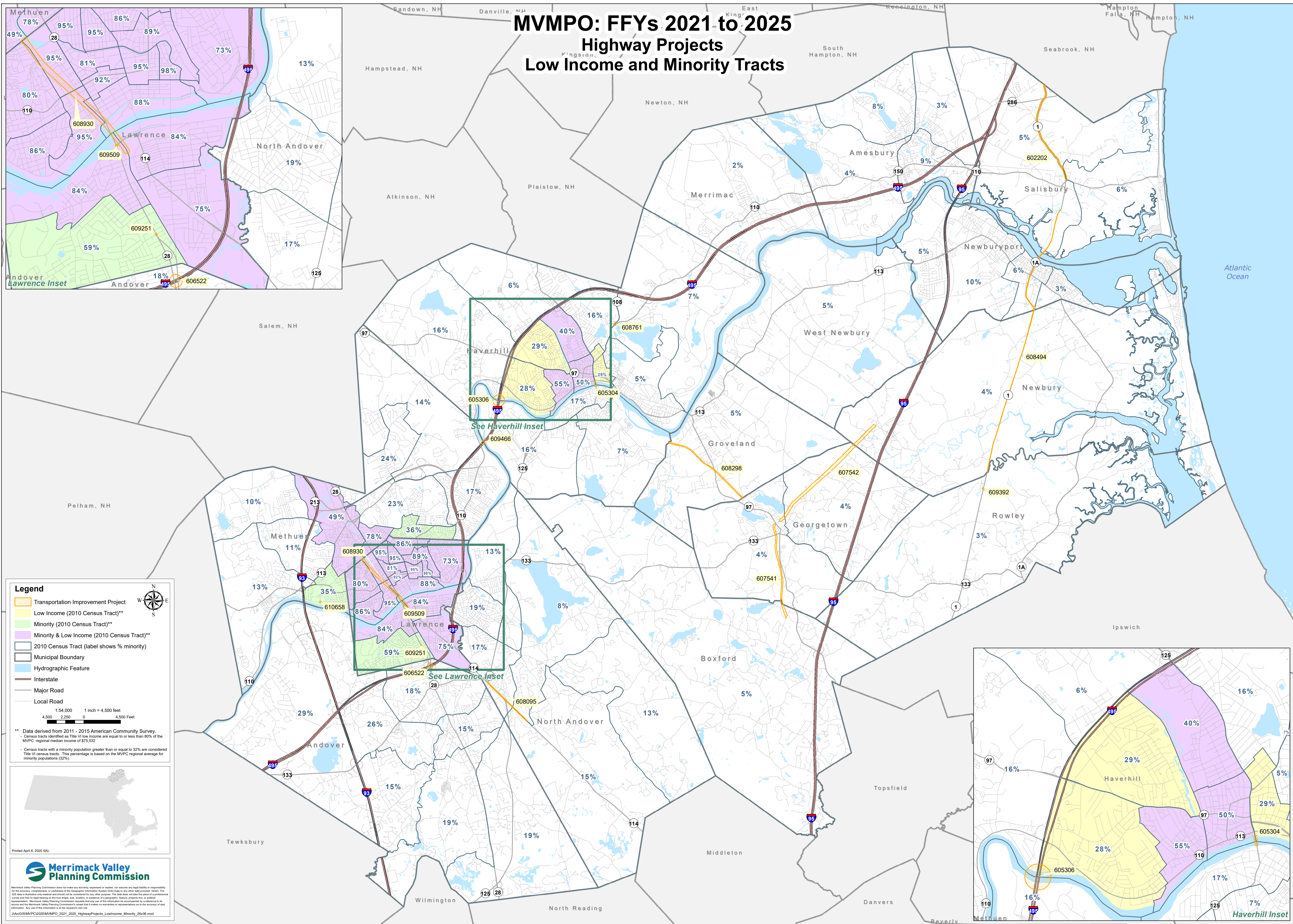


# MVMPO: FFYs 2021 to 2025 Highway Projects Low Income and Minority Tracts



**Legend**

- Transportation Improvement Project
- Low Income (2010 Census Tract)\*\*
- Minority (2010 Census Tract)\*\*
- Minority & Low Income (2010 Census Tract)\*\*
- 2010 Census Tract (label shows % minority)
- Municipal Boundary
- Hydrographic Feature
- Interstate
- Major Road
- Local Road

1:54,000 1 inch = 4,500 feet  
4,500 2,250 0 4,500 Feet

\*\* Data derived from 2011 - 2015 American Community Survey.  
- Census tracts identified as Title VI low income are equal to or less than 80% of the MVMPC regional median income of \$75,532.  
- Census tracts with a minority population greater than or equal to 32% are considered Title VI census tracts. This percentage is based on the MVMPC regional average for minority populations (32%).

Printed April 6, 2020 SAL

**Merrimack Valley Planning Commission**

Merrimack Valley Planning Commission does not make any warranty, expressed or implied, for any liability or responsibility for the accuracy, completeness, or usefulness of the Geographic Information System (GIS) data or any other data provided herein. The GIS data is illustrative only and should not be used for any other purpose. The data does not take the place of a professional survey and has no legal bearing on any title, claim, or interest in any geographic feature, property line, or political representation. Merrimack Valley Planning Commission requests that any use of this information be accompanied by a reference to the source and the Merrimack Valley Planning Commission's caveat that it makes no warranties or representations as to the accuracy of said information. Any use of this information is at the user's own risk.

J:\ArcGIS\MVPC\2020\MVMPO\_2021\_2025\_HighwayProjects\_LowIncome\_Minority\_20x30.mxd