



2023 Traffic Volume Report

Serving the communities of:

Amesbury – Andover – Boxford – Georgetown – Groveland

Haverhill – Lawrence – Merrimac – Methuen – Newbury

Newburyport – North Andover – Rowley – Salisbury – West Newbury

The preparation of this report has been financed under contract with MassDOT,
with the cooperation of the Federal Highway Administration.

Table of Contents

Traffic Volume Report Introduction	1
AMESBURY, MA	2
ANDOVER, MA	13
BOXFORD, MA	22
GEORGETOWN, MA	35
GROVELAND, MA	46
HAVERHILL, MA	59
LAWRENCE, MA	84
MERRIMAC, MA	103
METHUEN, MA	118
NEWBURY, MA	135
NEWBURYPORT, MA	148
NORTH ANDOVER, MA	159
ROWLEY, MA	180
SALISBURY, MA	195
WEST NEWBURY, MA	204
10 YEAR HISTORY OF TRAFFIC COUNTS 2009 - 2018	213
CONTACT US	228

Traffic Volume Report Introduction

Merrimack Valley Planning Commission (MVPC) presents the *2023 Traffic Volume Data Report* for each of the 15 communities in the Merrimack Valley region. This report contains copies of the 48-hour traffic volume counts taken by MVPC last year and represents the most comprehensive listing of traffic volume information available in our region.

The traffic counting program at MVPC serves numerous functions. Volume data collected by MVPC is used by Federal Highway Administration as part of their formula to allocate highway funding to the states. Private sector firms use this information to assist in making business location decisions. MVPC relies on these counts to help maintain its regional traffic model (the program used to project traffic demand in the region), and to determine if the region is meeting the requirements of the Clean Air Act. Local officials often use this data to gauge the effects of traffic on local roads and neighborhoods. And finally, state officials use the volume data collected by MVPC to assist them in the development and implementation of the management systems.

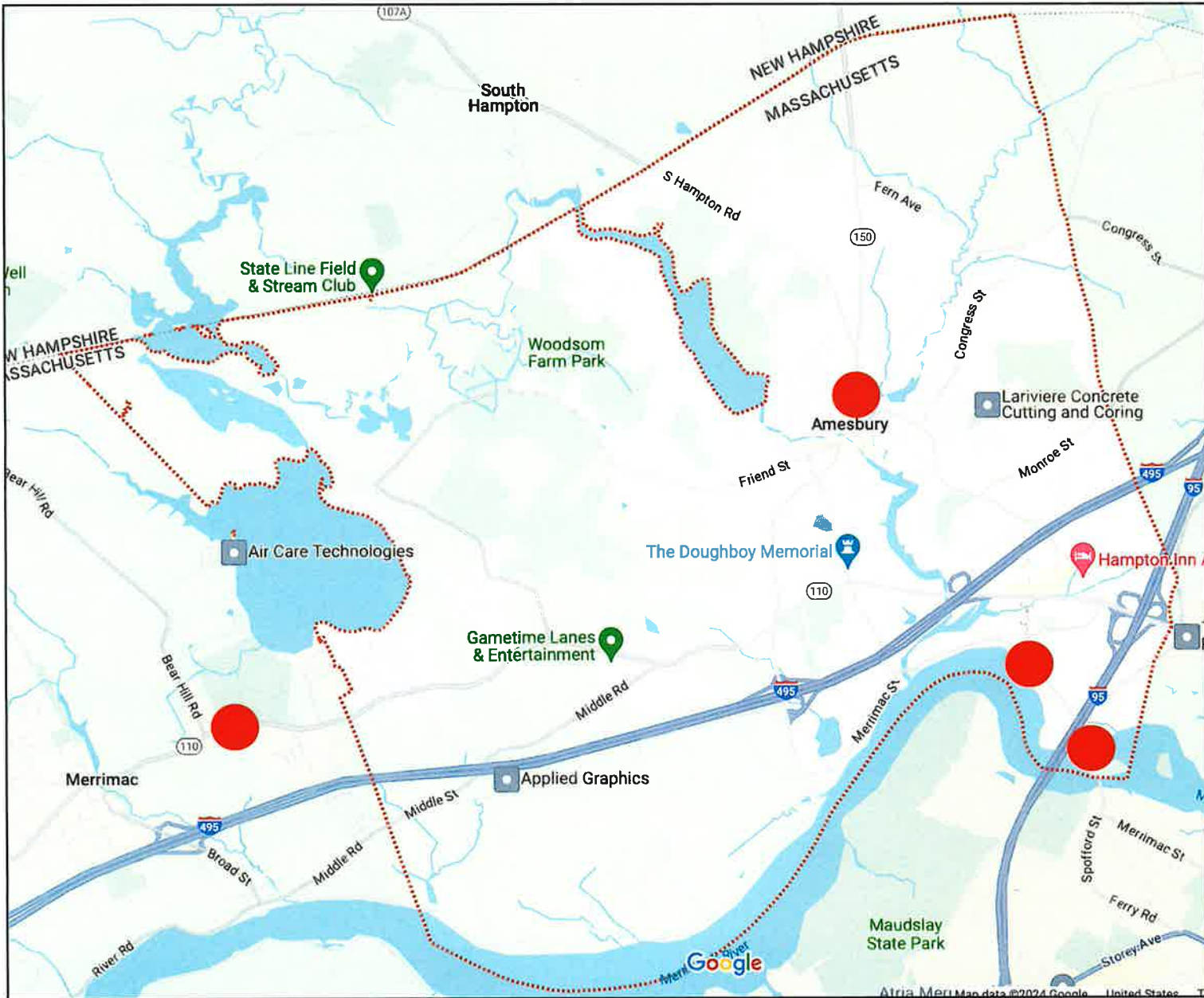
The traffic volumes in this report are presented by Average Daily Traffic (ADT). The ADT totals are from traffic counts taken for a consecutive 48-hour period and averaged out over the two-day time frame; however, because of uncontrollable factors (i.e. mechanical failure, weather, etc.), the ADT may also be taken from a 24-hour count period. The ADT are measures of the traffic volume in either one or both directions. All such details are indicated in each volume report. Please note that MVPC traffic counts are unadjusted, volume totals for average weekday traffic and are not seasonally adjusted. Some locations have Classification & Speed data. Please contact us for that information.

In 2023 MVPC successfully collected traffic volume data from 63 locations throughout the 15 community region. Along with the individual traffic count information, this report contains a 10 year history of all traffic counts conducted throughout the Valley.

The collection and tabulation of traffic data, as well as the writing and publication of this report, was carried out by Daniel A. Ovalle, Field Services Coordinator, under the direction of Patrick Reed, Transportation Program Manager.



Amesbury, MA



2023 Traffic Count Locations - Amesbury, MA

CITY OF AMESBURY

2023 Traffic Count Summary

Conducted By The

Merrimack Valley Planning Commission

Station	Route/Street	Location	Hours	Date	Totals
255606	Rte 150 / Market St	N of Rotary	48	05/23/23	7787
		NB			4565
		SB			3222
5045	Chain Bridge	At Newburyport Line	48	08/21/23	18950
		EB			9542
		WB			9408
256422	Main St	E of Clarks Rd	48	05/23/23	9900
		WB			5359
		EB			4541
218019*	Rte 110	E of Bearhill Rd	48	7/11/2023	8368
		EB			4072
		WB			4296

*Nearby Location

Merrimack Valley Planning Commission

TWO CHANNEL WEEKLY SUMMARY
Starting: 5/23/2023

Page: 1

Station #: u5
FCC Code: 255606
Location: Rte 150/Market St N Rotary
Direction 1: NORTH

File: AMESmarketNrotaryV.prn
City: Amesbury, MA
Counter #: 293

Direction 2: SOUTH

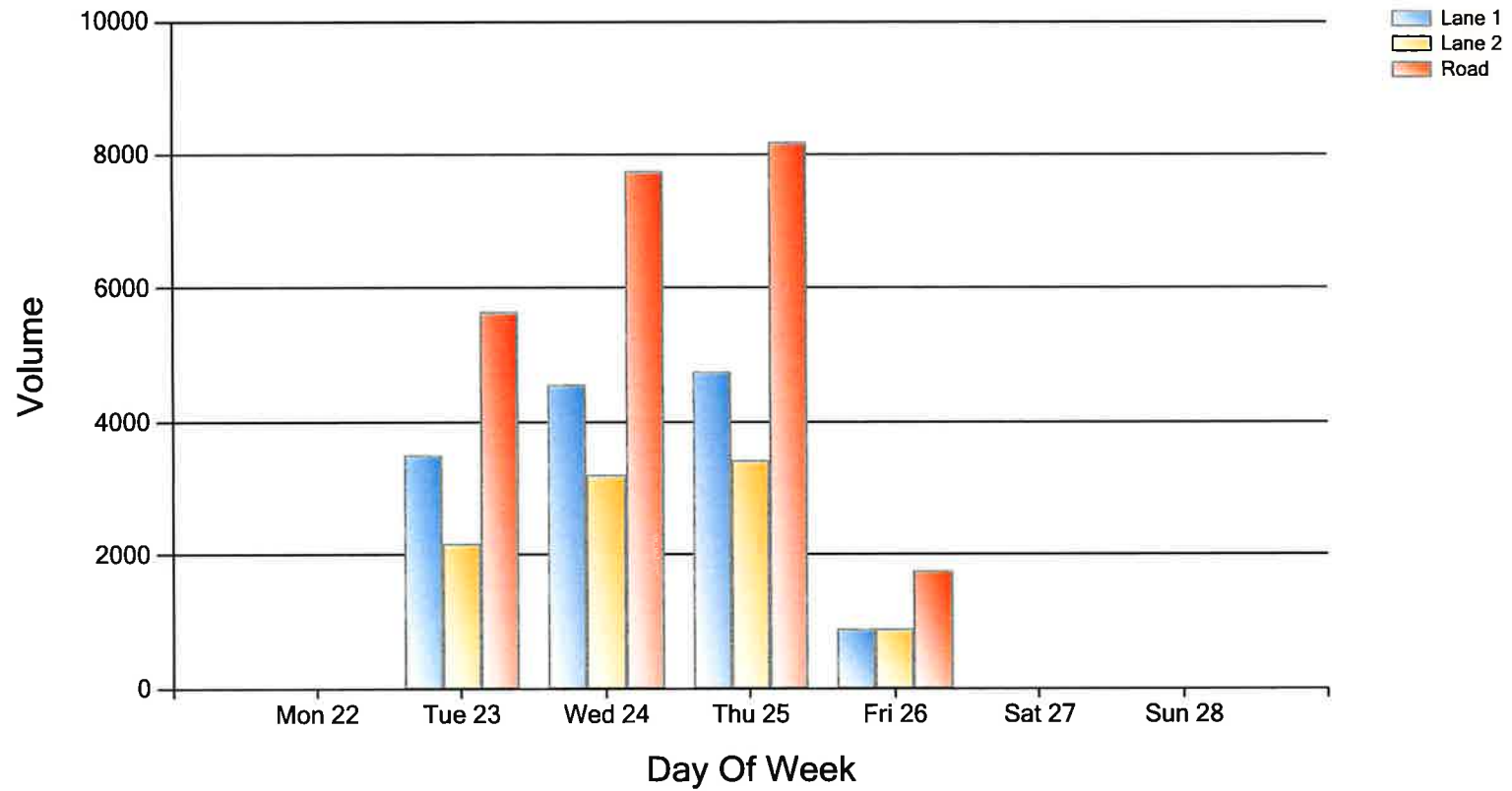
TIME	MON		TUE		WED 24		THU 25		FRI 26		SAT 27		SUN		WK TOT		WK AVG	
	LN 1	LN 2	LN 1	LN 2	LN 1	LN 2	LN 1	LN 2	LN 1	LN 2	LN 1	LN 2	LN 1	LN 2	LN 1	LN 2	LN 1	LN 2
01:00					5	1	12	3	11	6					28	10	9	3
02:00					5	4	8	6	6	2					19	12	6	4
03:00					5	3	1	2	4	4					10	9	3	3
04:00					9	10	5	8	13	12					27	30	9	10
05:00					29	54	32	52	20	47					81	153	27	51
06:00					134	157	118	132	106	109					358	398	119	133
07:00					195	259	185	234	169	233					549	726	183	242
08:00					339	255	309	301	306	254					954	810	318	270
09:00					217	218	236	200	238	201					691	619	230	206
10:00			175	132	231	169	234	193							640	494	213	165
11:00			239	188	267	185	222	165							728	538	243	179
12:00			262	191	296	209	288	216							846	616	282	205
13:00			262	170	290	198	289	189							841	557	280	186
14:00			364	244	392	262	357	249							1113	755	371	252
15:00			406	262	387	267	460	296							1253	825	418	275
16:00			411	247	415	244	401	268							1227	759	409	253
17:00			422	231	453	256	550	241							1425	728	475	243
18:00			311	175	316	191	342	279							969	645	323	215
19:00			261	125	237	117	264	167							762	409	254	136
20:00			187	111	157	67	197	119							541	297	180	99
21:00			90	53	87	36	119	65							296	154	99	51
22:00			56	28	46	15	77	23							179	66	60	22
23:00			36	13	41	17	40	10							117	40	39	13
24:00			12	6	12	5	20	7							44	18	15	6

LANE 1		3494	4565	4766	873		13698	4565
LANE 2		2176	3199	3425	868		9668	3222
COMBINED		5670	7764	8191	1741		23366	7787
Lane 1								
AM Times		11:15	07:15	07:15	07:15		07:15	07:15
AM Peaks		262	339	309	306		954	317
Lane 2								
AM Times		11:15	06:15	07:15	07:15		07:15	07:15
AM Peaks		191	259	301	254		810	269
Lane 1								
PM Times		16:15	16:15	16:15	00:00		16:15	16:15
PM Peaks		422	453	550	0		1425	474
Lane 2								
PM Times		14:15	14:15	14:15	00:00		14:15	14:15
PM Peaks		262	267	296	0		825	274

Merrimack Valley Planning Commission

Week Starting: 5/22/2023

Station: 255606 FCC: u5 Location: Rte 150/Market St N Rotary



Merrimack Valley Planning Commission

TWO CHANNEL WEEKLY SUMMARY
Starting: 8/21/2023

Page: 1

FCC: 5045
Station: u3
Location:: Chain Bridge @ Newburyport Line
Direction 1: EAST

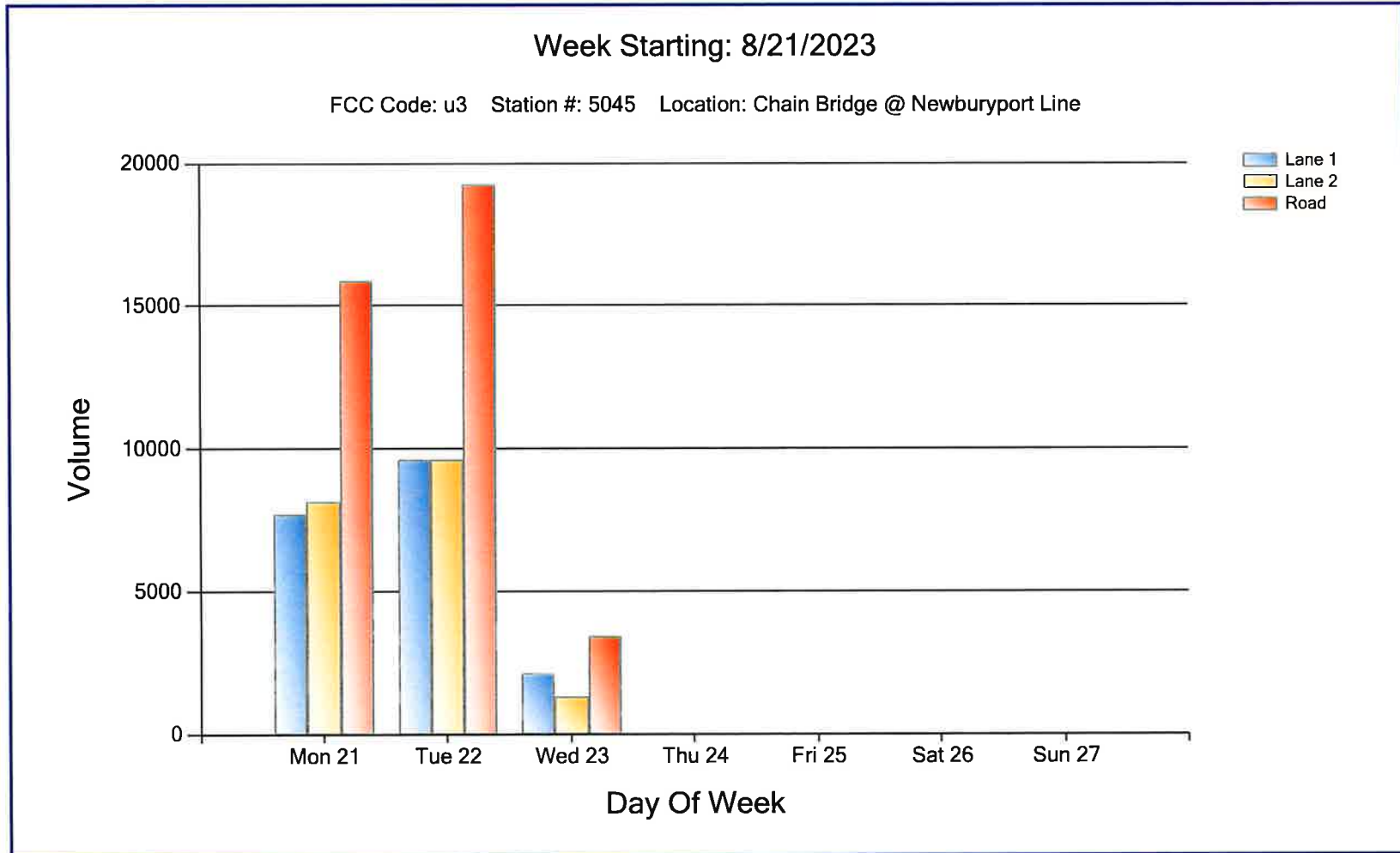
File: AMESchainbridge@NPTLinev.prn
City: Amesbury, MA
Counter: 290

Direction 2: WEST

TIME	MON		TUE 22		WED 23		THU 24		FRI		SAT		SUN		WK TOT		WK AVG	
	LN 1	LN 2	LN 1	LN 2	LN 1	LN 2	LN 1	LN 2	LN 1	LN 2	LN 1	LN 2	LN 1	LN 2	LN 1	LN 2	LN 1	LN 2
01:00			10	13	15	13									25	26	12	13
02:00			7	4	6	12									13	16	6	8
03:00			12	13	14	8									26	21	13	10
04:00			24	19	23	18									47	37	24	18
05:00			131	74	115	65									246	139	123	70
06:00			379	242	411	234									790	476	395	238
07:00			690	434	719	452									1409	886	704	443
08:00			769	526	797	477									1566	1003	783	502
09:00			653	500											653	500	653	500
10:00	652	569	645	606											1297	1175	648	588
11:00	689	589	691	604											1380	1193	690	596
12:00	771	633	677	668											1448	1301	724	650
13:00	582	672	666	691											1248	1363	624	682
14:00	637	758	607	723											1244	1481	622	740
15:00	648	829	694	901											1342	1730	671	865
16:00	641	886	730	889											1371	1775	686	888
17:00	708	823	764	864											1472	1687	736	844
18:00	533	571	594	553											1127	1124	564	562
19:00	343	403	363	420											706	823	353	412
20:00	214	333	230	422											444	755	222	378
21:00	139	184	136	232											275	416	138	208
22:00	74	96	94	121											168	217	84	108
23:00	39	56	55	59											94	115	47	58
24:00	19	23	22	31											41	54	20	27

LANE 1	6689		9643		2100										18432		9542	
LANE 2	7425		9609		1279										18313		9408	
COMBINED	14114		19252		3379										36745		18950	
Lane 1																		
AM Times	11:15		07:15		07:15										07:15		07:15	
AM Peaks	771		769		797										1566		782	
Lane 2																		
AM Times	11:15		11:15		07:15										11:15		11:15	
AM Peaks	633		668		477										1301		650	
Lane 1																		
PM Times	16:15		16:15		00:00										16:15		16:15	
PM Peaks	708		764		0										1472		735	
Lane 2																		
PM Times	15:15		14:15		00:00										15:15		15:15	
PM Peaks	886		901		0										1775		886	

Merrimack Valley Planning Commission



Merrimack Valley Planning Commission

TWO CHANNEL WEEKLY SUMMARY
Starting: 5/23/2023

Page: 1

FCC: u5
Station: 256422
Location: Main St E Clarks Rd
Direction 1: EAST

File: D0523002.prn
City: -Amesbury, MA
Counter: 289

Direction 2: WEST

TIME	MON		TUE		WED 24		THU 25		FRI 26		SAT 27		SUN		WK TOT		WK AVG	
	LN 1	LN 2	LN 1	LN 2	LN 1	LN 2	LN 1	LN 2	LN 1	LN 2	LN 1	LN 2	LN 1	LN 2	LN 1	LN 2	LN 1	LN 2
01:00					7	9	9	9	5	12					21	30	7	10
02:00					4	4	3	3	7	7					14	14	5	5
03:00					8	5	3	3	2	2					13	10	4	3
04:00					5	3	4	1	4	5					13	9	4	3
05:00					25	6	21	8	25	7					71	21	24	7
06:00					72	33	77	26	78	26					227	85	76	28
07:00					283	112	285	112	234	104					802	328	267	109
08:00					473	202	494	199	435	189					1402	590	467	197
09:00					508	253	522	255	503	223					1533	731	511	244
10:00					368	237	392	243							760	480	380	240
11:00			329	221	344	236	341	226							1014	683	338	228
12:00			331	263	335	285	341	232							1007	780	336	260
13:00			359	284	370	302	327	310							1056	896	352	299
14:00			391	271	320	296	327	321							1038	888	346	296
15:00			404	310	396	317	411	321							1211	948	404	316
16:00			334	529	391	487	389	497							1114	1513	371	504
17:00			357	499	427	491	382	478							1166	1468	389	489
18:00			322	505	377	493	358	449							1057	1447	352	482
19:00			269	266	284	274	307	291							860	831	287	277
20:00			186	213	167	195	197	226							550	634	183	211
21:00			117	171	121	129	145	186							383	486	128	162
22:00			61	92	61	93	75	107							197	292	66	97
23:00			50	36	25	51	54	44							129	131	43	44
24:00			18	33	16	22	22	34							56	89	19	30

LANE 1		3528	5387	5486	1293			15694	5359
LANE 2		3693	4535	4581	575			13384	4541

COMBINED		7221	9922	10067	1868			29078	9900
----------	--	------	------	-------	------	--	--	-------	------

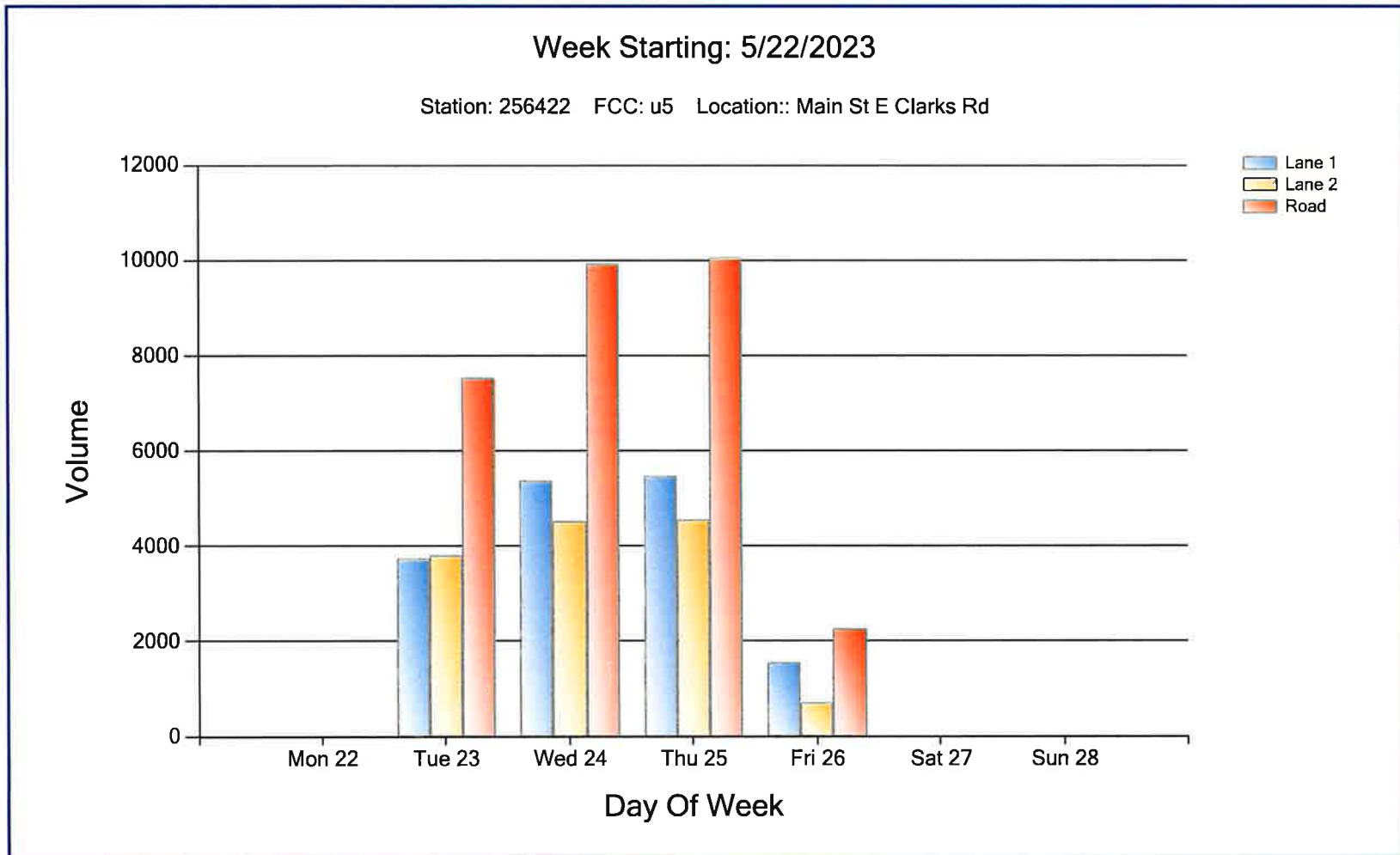
Lane 1									
AM Times		11:15	08:15	08:15	08:15			08:15	08:15
AM Peaks		331	508	522	503			1533	510
Lane 2									
AM Times		11:15	11:15	08:15	08:15			11:15	11:15
AM Peaks		263	285	255	223			780	260

Lane 1									
PM Times		14:15	16:15	14:15	00:00			14:15	14:15
PM Peaks		404	427	411	0			1211	402
Lane 2									
PM Times		15:15	17:15	15:15	00:00			15:15	15:15
PM Peaks		529	493	497	0			1513	503

Merrimack Valley Planning Commission

Week Starting: 5/22/2023

Station: 256422 FCC: u5 Location: Main St E Clarks Rd



Merrimack Valley Planning Commission

TWO CHANNEL WEEKLY SUMMARY
Starting: 7/11/2023

Page: 1

Station #: u5
FCC Code: 218019
Location: Rte 110 E Bear Hill Rd
Direction 1: EAST

File: MER110EbearhillVOLUME.prn
City: Merrimac, MA
Counter #: 294

Direction 2: WEST

TIME	MON		TUE		WED 12		THU 13		FRI 14		SAT 15		SUN		WK TOT		WK AVG	
	LN 1	LN 2	LN 1	LN 2	LN 1	LN 2	LN 1	LN 2	LN 1	LN 2	LN 1	LN 2	LN 1	LN 2	LN 1	LN 2	LN 1	LN 2
01:00					9	8	8	8	11	9					28	25	9	8
02:00					8	1	5	3	6	2					19	6	6	2
03:00					5	17	7	8	2	6					14	31	5	10
04:00					19	16	15	21	16	22					50	59	17	20
05:00					59	46	74	44	70	50					203	140	68	47
06:00					147	126	162	120	149	113					458	359	153	120
07:00					250	242	238	256	211	194					699	692	233	231
08:00					286	254	320	245	251	233					857	732	286	244
09:00					283	250	286	252	288	247					857	749	286	250
10:00		260	252		271	243	293	247							824	742	275	247
11:00		288	273		293	284	278	277							859	834	286	278
12:00		288	296		286	301	289	286							863	883	288	294
13:00		292	243		266	287	269	246							827	776	276	259
14:00		267	336		293	321	320	314							880	971	293	324
15:00		311	363		326	328	318	378							955	1069	318	356
16:00		339	388		334	374	296	366							969	1128	323	376
17:00		313	317		260	389	298	338							871	1044	290	348
18:00		236	275		239	357	235	247							710	879	237	293
19:00		155	217		161	228	152	219							468	664	156	221
20:00		115	142		118	195	139	156							372	493	124	164
21:00		77	124		67	108	69	108							213	340	71	113
22:00		34	50		43	59	48	69							125	178	42	59
23:00		17	25		18	24	24	17							59	66	20	22
24:00		9	9		10	9	12	12							31	30	10	10

LANE 1	3001	4051	4155	1004	12211	4072
LANE 2	3310	4467	4237	876	12890	4296

COMBINED	6311	8518	8392	1880	25101	8368
----------	------	------	------	------	-------	------

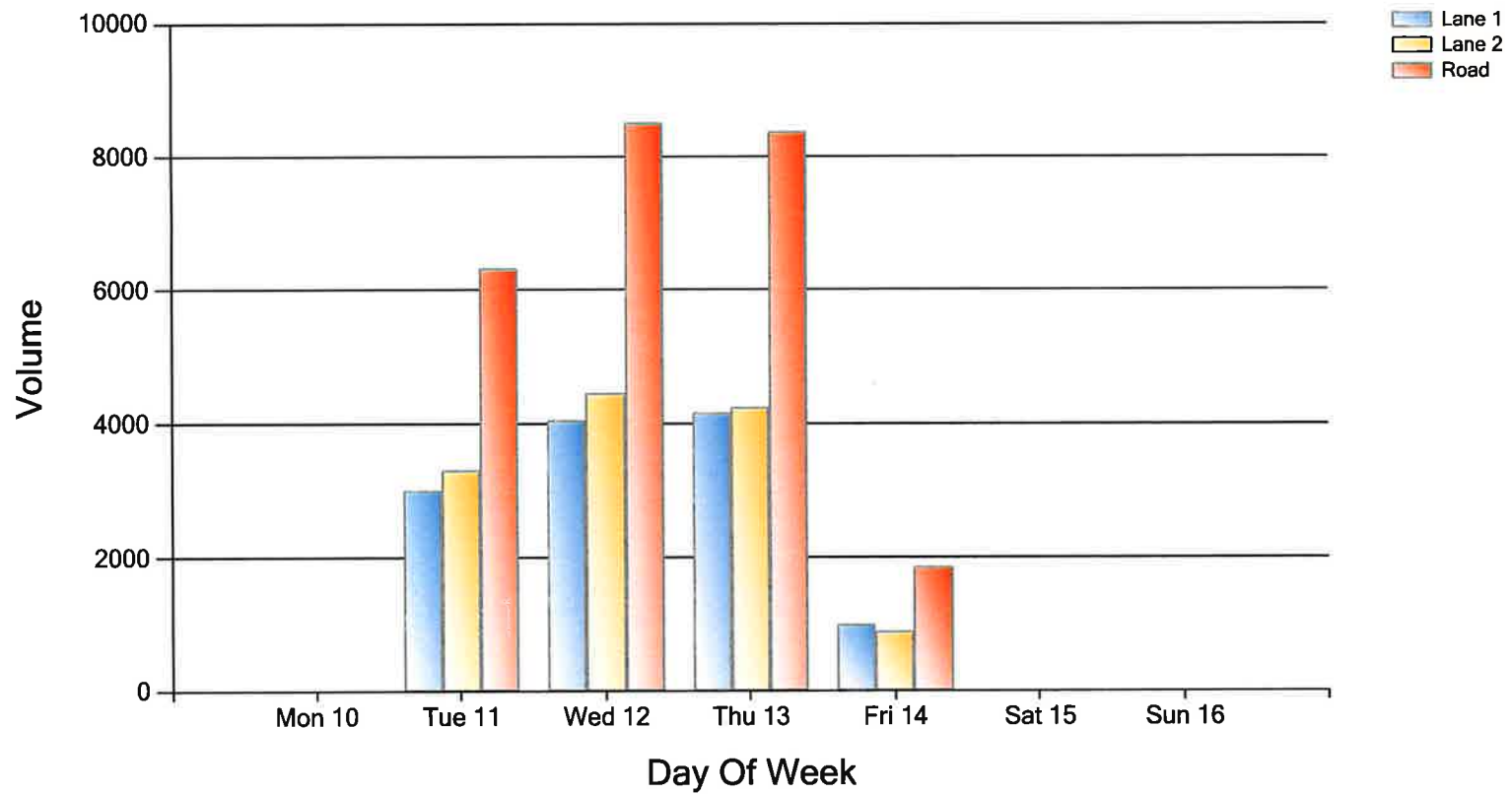
Lane 1						
AM Times	10:15	10:15	07:15	08:15	11:15	10:15
AM Peaks	288	293	320	288	863	286
Lane 2						
AM Times	11:15	11:15	11:15	08:15	11:15	11:15
AM Peaks	296	301	286	247	883	294

Lane 1						
PM Times	15:15	15:15	13:15	00:00	15:15	15:15
PM Peaks	339	334	320	0	969	322
Lane 2						
PM Times	15:15	16:15	14:15	00:00	15:15	15:15
PM Peaks	388	389	378	0	1128	374

Merrimack Valley Planning Commission

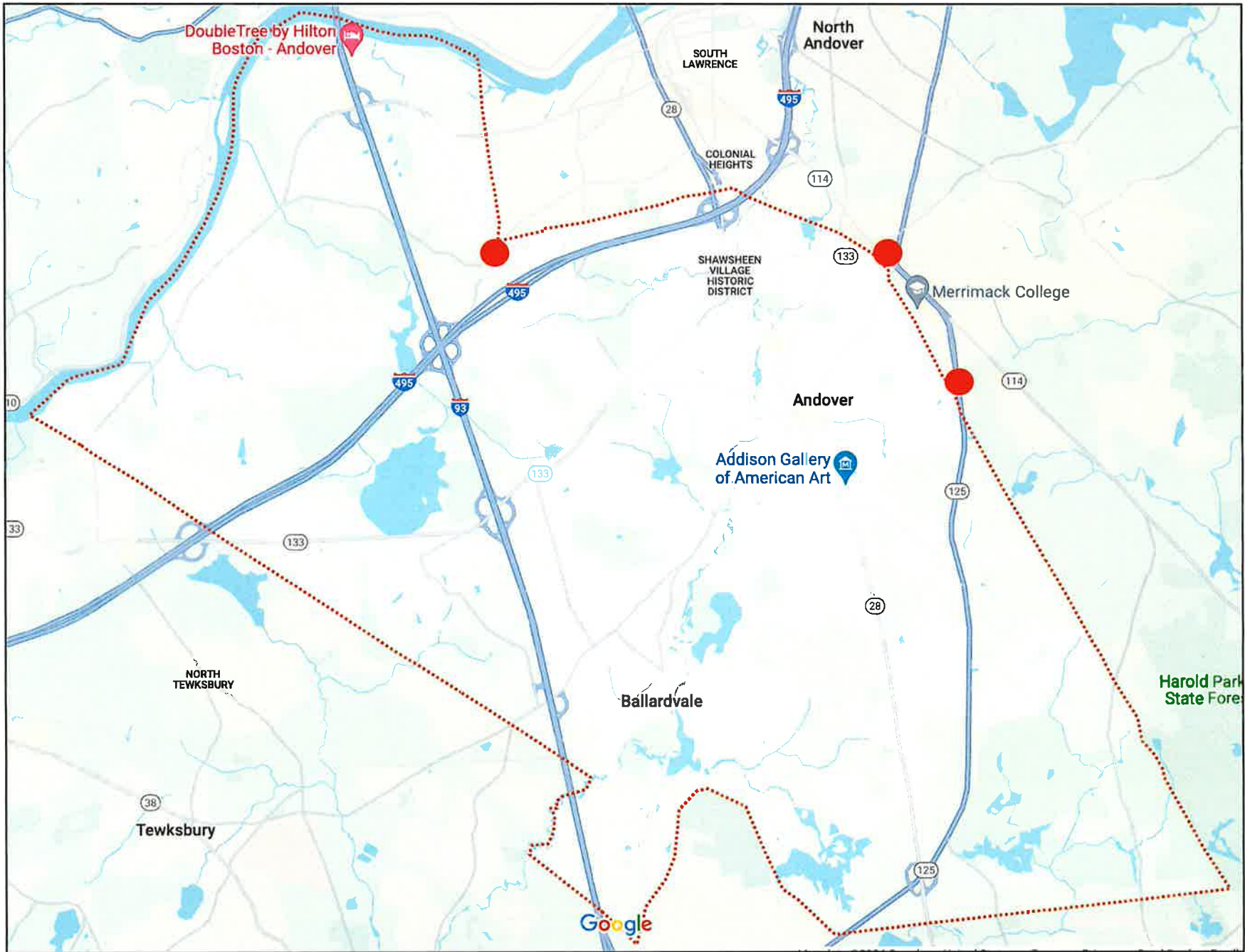
Week Starting: 7/10/2023

FCC Code: 218019 Station #: u5 Location: Rte 110 E Bear Hill Rd





Andover, MA



2023 Traffic Count Locations - Andover, MA

TOWN OF ANDOVER

2023 Traffic Count Summary

Conducted By The

Merrimack Valley Planning Commission

Number	Route/Street	Location	Hours	Date	Total
5112	Greenwood Rd	W of North St	48	05/16/23	2429
		EB			1129
		WB			1301
5061*	Rte 125	S of Rte 114	48	07/24/23	17881
		NB			8889
		SB			8992
5610*	Peters St	N of Rte 114	48	05/16/23	11456
		NB			5656
		SB			5800

*Nearby Location: North Andover

Merrimack Valley Planning Commission

TWO CHANNEL WEEKLY SUMMARY
Starting: 5/16/2023

Page: 1

FCC: u6
Station: 5112
Location: Greenwood Rd W North St
Direction 1: EAST

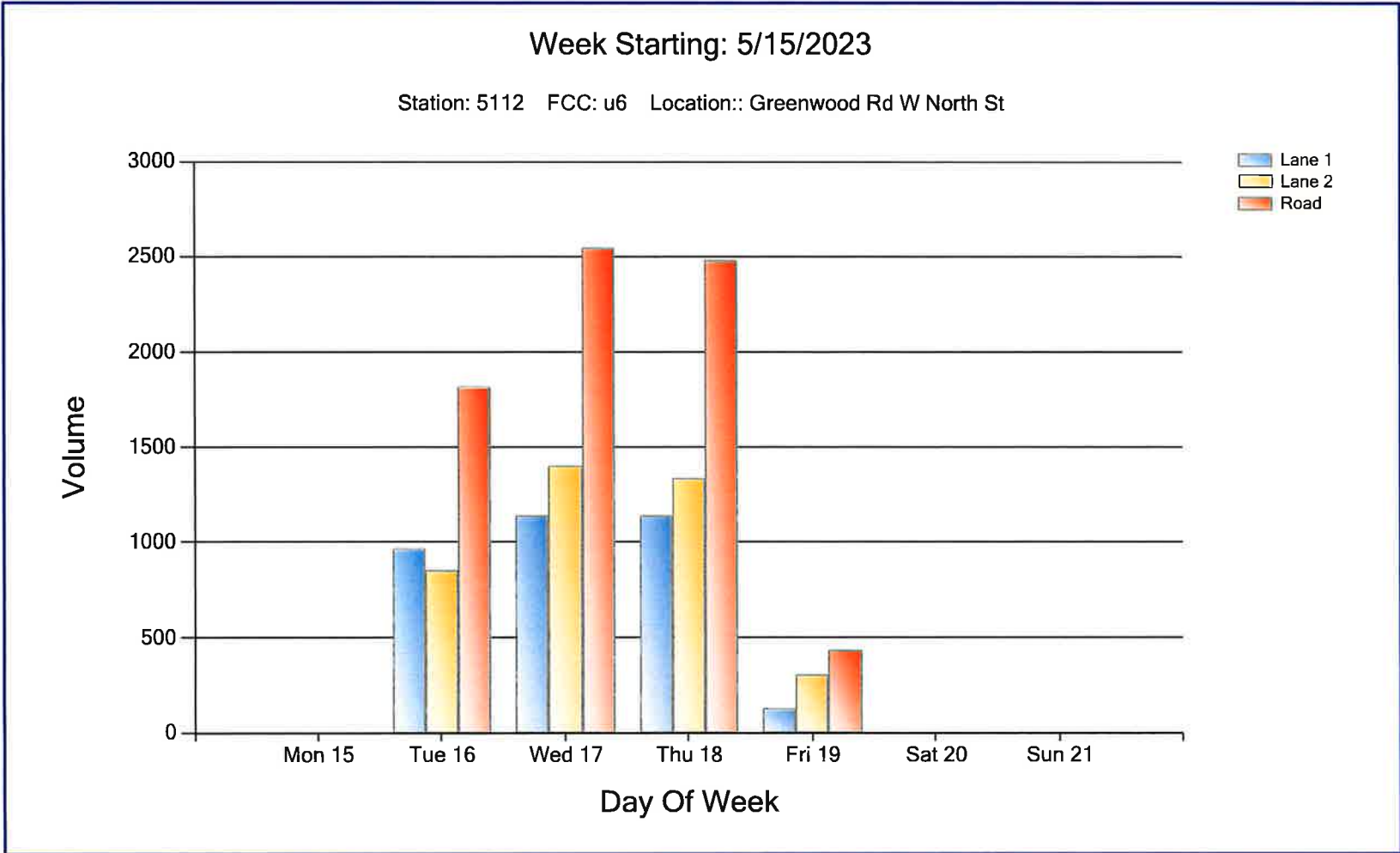
File: ANDgreenwoodWnorthVOLUME.prn
City: Andover, MA
Counter: 294

Direction 2: WEST

TIME	MON		TUE		WED 17		THU 18		FRI 19		SAT 20		SUN		WK TOT		WK AVG	
	LN 1	LN 2	LN 1	LN 2	LN 1	LN 2	LN 1	LN 2	LN 1	LN 2	LN 1	LN 2	LN 1	LN 2	LN 1	LN 2	LN 1	LN 2
01:00					4	3	4	2	10	1					18	6	6	2
02:00					4	3	5	2	8	1					17	6	6	2
03:00					1	4	3	3	2	4					6	11	2	4
04:00					2	16	3	18	4	10					9	44	3	15
05:00					11	79	6	101	7	58					24	238	8	79
06:00					13	96	27	119	18	84					58	299	19	100
07:00					56	279	51	164	58	116					165	559	55	186
08:00					88	176	66	124							154	300	77	150
09:00			47	58	47	51	53	68							147	177	49	59
10:00			32	54	43	70	46	49							121	173	40	58
11:00			53	52	41	47	42	53							136	152	45	51
12:00			55	59	79	46	71	56							205	161	68	54
13:00			52	50	40	54	48	44							140	148	47	49
14:00			79	58	77	65	76	64							232	187	77	62
15:00			104	64	120	69	121	81							345	214	115	71
16:00			123	96	133	93	141	111							397	300	132	100
17:00			151	77	132	95	141	91							424	263	141	88
18:00			65	67	81	47	78	65							224	179	75	60
19:00			51	41	59	45	58	50							168	136	56	45
20:00			45	26	44	26	45	35							134	87	45	29
21:00			29	19	27	21	21	17							77	57	26	19
22:00			10	8	20	11	15	8							45	27	15	9
23:00			11	6	10	4	15	9							36	19	12	6
24:00			8	4	10	4	9	2							27	10	9	3

LANE 1		915	1142	1145	107			3309	1128
LANE 2		739	1404	1336	274			3753	1301
COMBINED		1654	2546	2481	381			7062	2429
Lane 1									
AM Times		11:15	07:15	11:15	06:15			11:15	07:15
AM Peaks		55	88	71	58			205	76
Lane 2									
AM Times		11:15	06:15	06:15	06:15			06:15	06:15
AM Peaks		59	279	164	116			559	185
Lane 1									
PM Times		16:15	15:15	15:15	00:00			16:15	16:15
PM Peaks		151	133	141	0			424	139
Lane 2									
PM Times		15:15	16:15	15:15	00:00			15:15	15:15
PM Peaks		96	95	111	0			300	98

Merrimack Valley Planning Commission



Merrimack Valley Planning Commission

TWO CHANNEL WEEKLY SUMMARY
Starting: 7/24/2023

Page: 1

Station #: 5061
FCC Code: u3
Location: Rte 125 S Rte 114
Direction 1: NORTH

File: NAND125BypassS114V.prn
City: North Andover, MA
Counter #: 293

Direction 2: SOUTH

TIME	MON		TUE 25		WED 26		THU 27		FRI		SAT		SUN		WK TOT		WK AVG	
	LN 1	LN 2	LN 1	LN 2	LN 1	LN 2	LN 1	LN 2	LN 1	LN 2	LN 1	LN 2	LN 1	LN 2	LN 1	LN 2	LN 1	LN 2
01:00			14	9	19	3									33	12	16	6
02:00			6	16	7	17									13	33	6	16
03:00			10	30	8	20									18	50	9	25
04:00			16	86	15	98									31	184	16	92
05:00			85	364	80	365									165	729	82	364
06:00			174	706	165	889									339	1595	170	798
07:00			359	1070	367	1075									726	2145	363	1072
08:00			574	1009	560	1076									1134	2085	567	1042
09:00			447	769	485	635									932	1404	466	702
10:00			383	508											383	508	383	508
11:00			468	423											468	423	468	423
12:00	508	453	538	483											1046	936	523	468
13:00	524	438	544	431											1068	869	534	434
14:00	636	420	873	447											1509	867	754	434
15:00	875	477	936	485											1811	962	906	481
16:00	948	465	1015	531											1963	996	982	498
17:00	961	491	1091	618											2052	1109	1026	554
18:00	522	355	671	351											1193	706	596	353
19:00	344	267	412	229											756	496	378	248
20:00	271	202	268	216											539	418	270	209
21:00	173	135	178	133											351	268	176	134
22:00	95	62	105	70											200	132	100	66
23:00	52	32	84	39											136	71	68	36
24:00	24	28	37	30											61	58	30	29

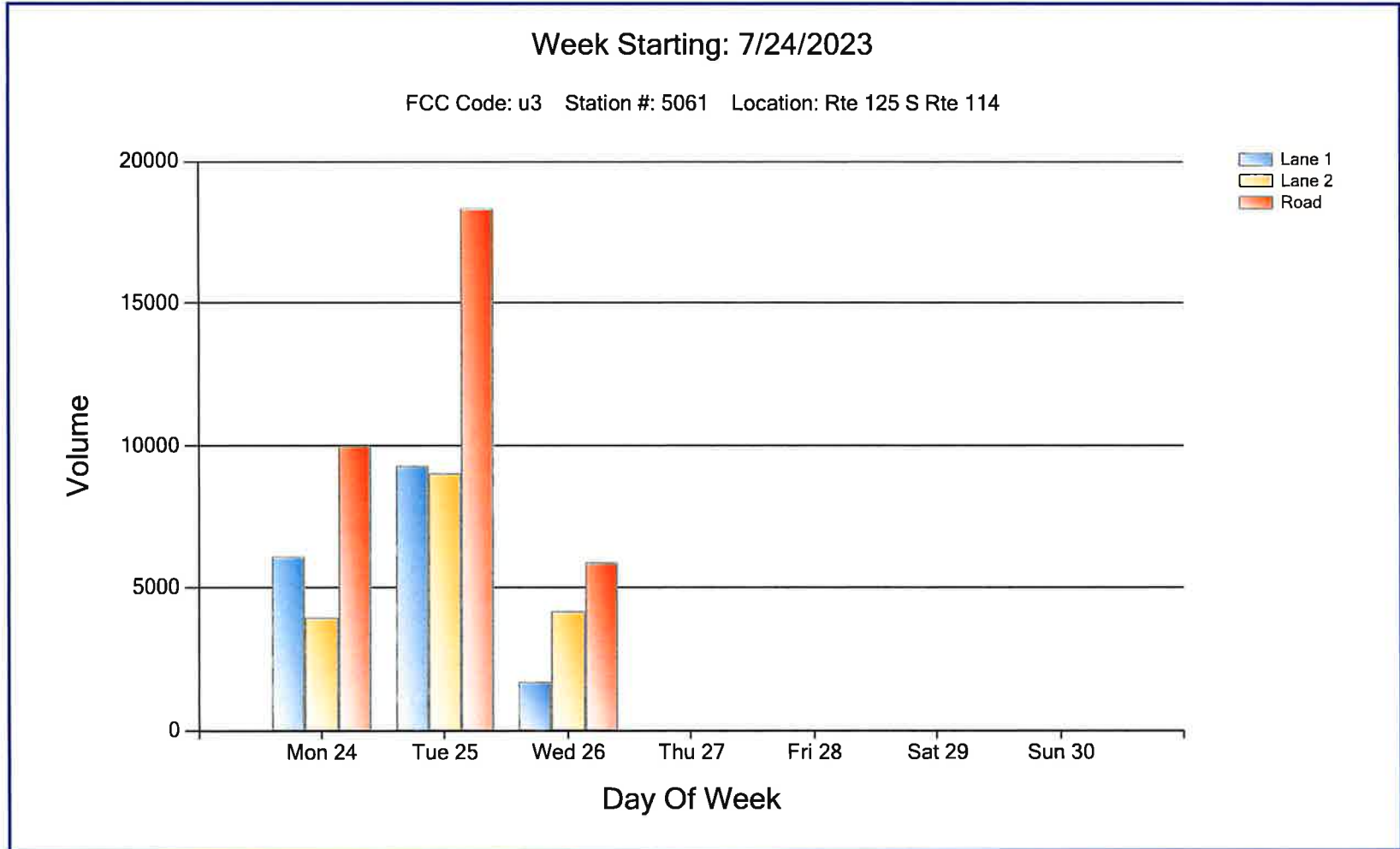
LANE 1	5933		9288		1706										16927		8889	
LANE 2	3825		9053		4178										17056		8992	

COMBINED	9758		18341		5884										33983		17881	

Lane 1																		
AM Times	11:15		07:15		07:15										07:15		07:15	
AM Peaks	508		574		560										1134		566	
Lane 2																		
AM Times	11:15		06:15		07:15										06:15		06:15	
AM Peaks	453		1070		1076										2145		1072	

Lane 1																		
PM Times	16:15		16:15		00:00										16:15		16:15	
PM Peaks	961		1091		0										2052		1024	
Lane 2																		
PM Times	16:15		16:15		00:00										16:15		16:15	
PM Peaks	491		618		0										1109		553	

Merrimack Valley Planning Commission



Merrimack Valley Planning Commission

TWO CHANNEL WEEKLY SUMMARY
Starting: 5/16/2023

Page: 1

Station #: u3
FCC Code: 5610
Location: Peters St N Rte 114
Direction 1: NORTH

File: NANDpetersN114V.prn
City: North Andover, MA
Counter #: 293

Direction 2: SOUTH

TIME	MON		TUE		WED 17		THU 18		FRI 19		SAT 20		SUN		WK TOT		WK AVG	
	LN 1	LN 2	LN 1	LN 2	LN 1	LN 2	LN 1	LN 2	LN 1	LN 2	LN 1	LN 2	LN 1	LN 2	LN 1	LN 2	LN 1	LN 2
01:00					6	5	4	2	9	9			19	16	6	5		
02:00					6	4	2	4	6	3			14	11	5	4		
03:00					6	4	6	3	7	4			19	11	6	4		
04:00					10	24	13	18	8	18			31	60	10	20		
05:00					33	90	30	78	40	89			103	257	34	86		
06:00					128	166	113	158	108	142			349	466	116	155		
07:00					214	388	234	395	239	344			687	1127	229	376		
08:00		283	564		284	567	261	516					828	1647	276	549		
09:00		285	342		280	326	263	357					828	1025	276	342		
10:00		270	304		288	308	296	307					854	919	285	306		
11:00		360	341		344	352	360	324					1064	1017	355	339		
12:00		408	357		397	357	406	375					1211	1089	404	363		
13:00		413	323		395	342	386	333					1194	998	398	333		
14:00		354	349		437	380	410	382					1201	1111	400	370		
15:00		467	520		458	534	512	517					1437	1571	479	524		
16:00		465	450		457	520	516	526					1438	1496	479	499		
17:00		561	436		515	491	549	510					1625	1437	542	479		
18:00		450	369		493	373	450	352					1393	1094	464	365		
19:00		324	268		351	312	343	303					1018	883	339	294		
20:00		271	206		228	179	290	238					789	623	263	208		
21:00		166	92		169	89	188	92					523	273	174	91		
22:00		55	49		55	38	68	53					178	140	59	47		
23:00		44	35		34	23	30	34					108	92	36	31		
24:00		14	5		23	10	25	14					62	29	21	10		

LANE 1	5190	5611	5755	417	16973	5656
LANE 2	5010	5882	5891	609	17392	5800

COMBINED	10200	11493	11646	1026	34365	11456
----------	-------	-------	-------	------	-------	-------

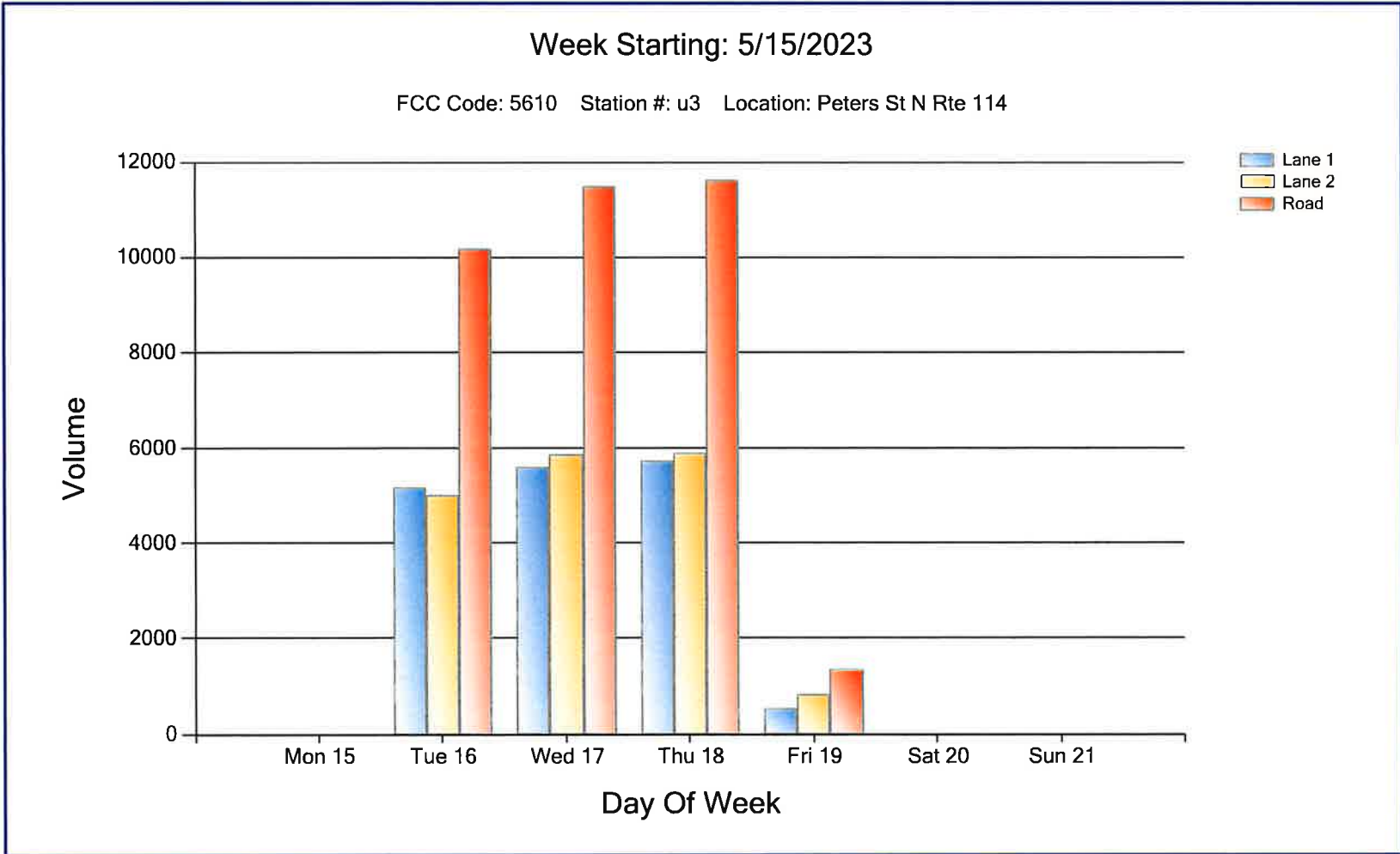
Lane 1						
AM Times	11:15	11:15	11:15	06:15	11:15	11:15
AM Peaks	408	397	406	239	1211	402
Lane 2						
AM Times	07:15	07:15	07:15	06:15	07:15	07:15
AM Peaks	564	567	516	344	1647	547

Lane 1						
PM Times	16:15	16:15	16:15	00:00	16:15	16:15
PM Peaks	561	515	549	0	1625	540
Lane 2						
PM Times	14:15	14:15	15:15	00:00	14:15	14:15
PM Peaks	520	534	526	0	1571	522

Merrimack Valley Planning Commission

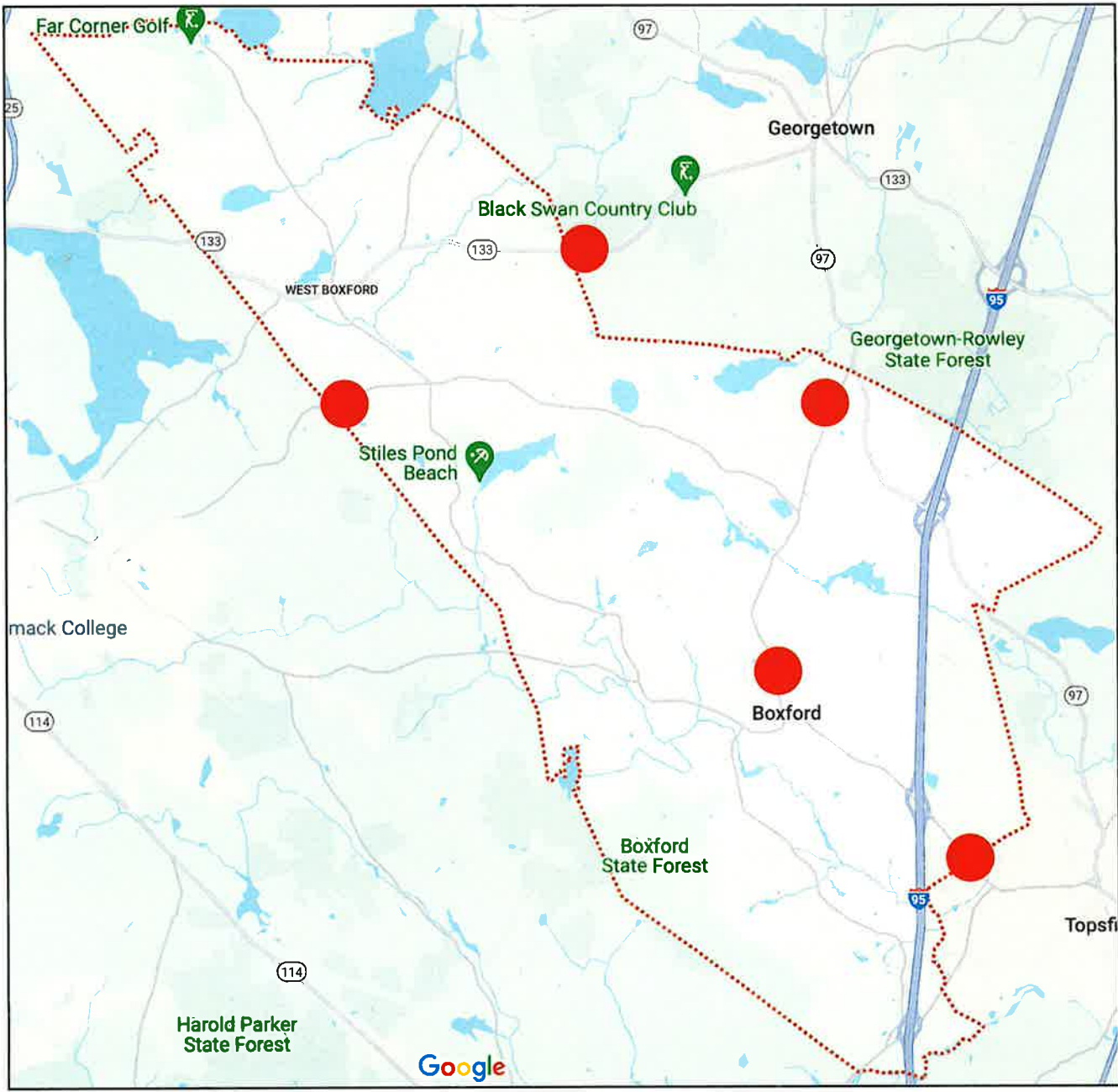
Week Starting: 5/15/2023

FCC Code: 5610 Station #: u3 Location: Peters St N Rte 114





Boxford, MA



2023 Traffic Count Locations - Boxford, MA

TOWN OF BOXFORD

2023 Traffic Count Summary

Conducted By The

Merrimack Valley Planning Commission

Number	Route/Street	Location	Hours	Date	Total
203822	Rte 97	At Topsfield Line	48	05/01/23	7233
		NB			3838
		SB			3395
5067	Rte 133	At Georgetown Line	48	05/15/23	6009
		EB			3071
		WB			2938
5051	Dale St	At North Andover Line	48	05/15/23	2125
		EB			978
		WB			1147
203805	Georgetown Rd	N Middleton Rd	48	05/01/23	2738
		NB			1404
		SB			1334
203817	Topsfield Rd	At Topsfield Line	48	05/01/23	5403
		NB			2694
		SB			2709

Merrimack Valley Planning Commission

TWO CHANNEL WEEKLY SUMMARY
Starting: 5/1/2023

Page: 1

FCC: u5
Station: 203822
Location: Rte 97 @ Topsfield Line
Direction 1: NORTH

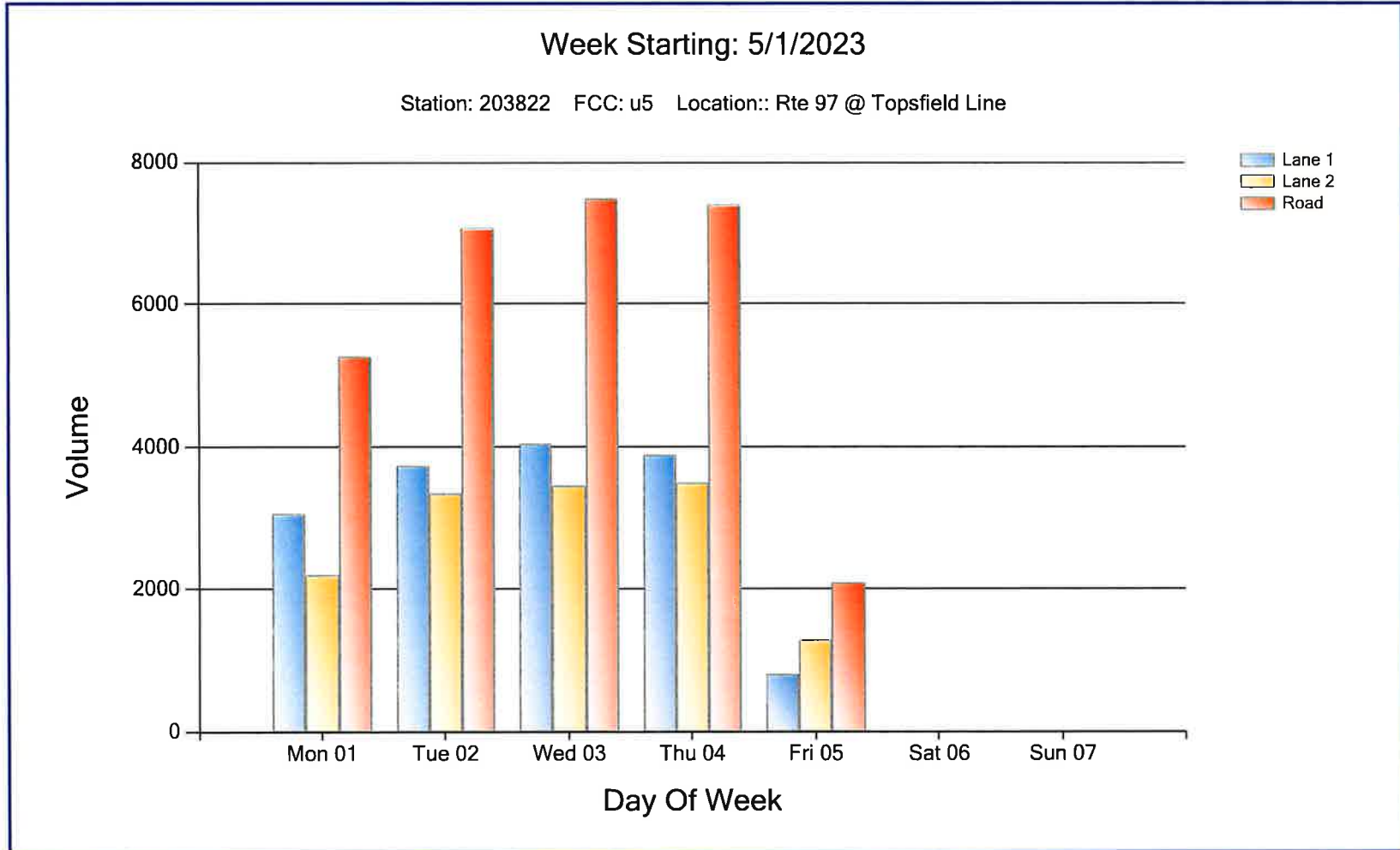
File: D0501002.prn
City: Boxford, MA
Counter: 289

Direction 2: SOUTH

TIME	MON		TUE 2		WED 3		THU 4		FRI 5		SAT 6		SUN		WK TOT		WK AVG	
	LN 1	LN 2	LN 1	LN 2	LN 1	LN 2	LN 1	LN 2	LN 1	LN 2	LN 1	LN 2	LN 1	LN 2	LN 1	LN 2	LN 1	LN 2
01:00			6	8	3	8	4	8	6	11					19	35	5	9
02:00			1	4	3	2	5	3	1	2					10	11	2	3
03:00			5	1	3	1	3	1	2	2					13	5	3	1
04:00			4	3	5	6	2	7	9	7					20	23	5	6
05:00			11	26	10	24	14	29	16	25					51	104	13	26
06:00			39	68	44	76	48	78	34	58					165	280	41	70
07:00			96	252	117	249	122	254	93	224					428	979	107	245
08:00			226	471	257	432	216	428	179	381					878	1712	220	428
09:00			240	383	237	372	229	389	250	346					956	1490	239	372
10:00	128	109	185	196	186	212	166	199	188	207					853	923	171	185
11:00	162	171	142	168	176	181	182	184							662	704	166	176
12:00	191	155	199	181	173	164	177	164							740	664	185	166
13:00	209	167	205	168	214	199	196	179							824	713	206	178
14:00	186	209	220	184	232	195	214	196							852	784	213	196
15:00	291	188	316	208	291	202	317	204							1215	802	304	200
16:00	421	218	412	223	454	216	462	222							1749	879	437	220
17:00	490	289	485	207	545	269	434	244							1954	1009	488	252
18:00	463	274	454	218	514	237	493	245							1924	974	481	244
19:00	182	156	209	154	228	173	212	184							831	667	208	167
20:00	167	99	117	75	171	95	178	99							633	368	158	92
21:00	88	64	76	69	78	67	106	84							348	284	87	71
22:00	44	45	40	40	44	41	51	58							179	184	45	46
23:00	23	31	31	25	34	24	31	38							119	118	30	30
24:00	25	14	18	12	26	12	29	10							98	48	24	12

LANE 1	3070		3737		4045		3891		778						15521		3838	
LANE 2	2189		3344		3457		3507		1263						13760		3395	
COMBINED	5259		7081		7502		7398		2041						29281		7233	
Lane 1																		
AM Times	11:15		08:15		07:15		08:15		08:15						08:15		08:15	
AM Peaks	191		240		257		229		250						956		237	
Lane 2																		
AM Times	10:15		07:15		07:15		07:15		07:15						07:15		07:15	
AM Peaks	171		471		432		428		381						1712		427	
Lane 1																		
PM Times	16:15		16:15		16:15		17:15		00:00						16:15		16:15	
PM Peaks	490		485		545		493		0						1954		486	
Lane 2																		
PM Times	16:15		15:15		16:15		17:15		00:00						16:15		16:15	
PM Peaks	289		223		269		245		0						1009		251	

Merrimack Valley Planning Commission



Merrimack Valley Planning Commission

TWO CHANNEL WEEKLY SUMMARY
Starting: 5/15/2023

Page: 1

Station #: u5
FCC Code: 5067
Location: Rte 133 @ Boxford Line
Direction 1: EAST

File: GEO133@boxfordlineVOLUME.prn
City: Georgetown, MA
Counter #: 292

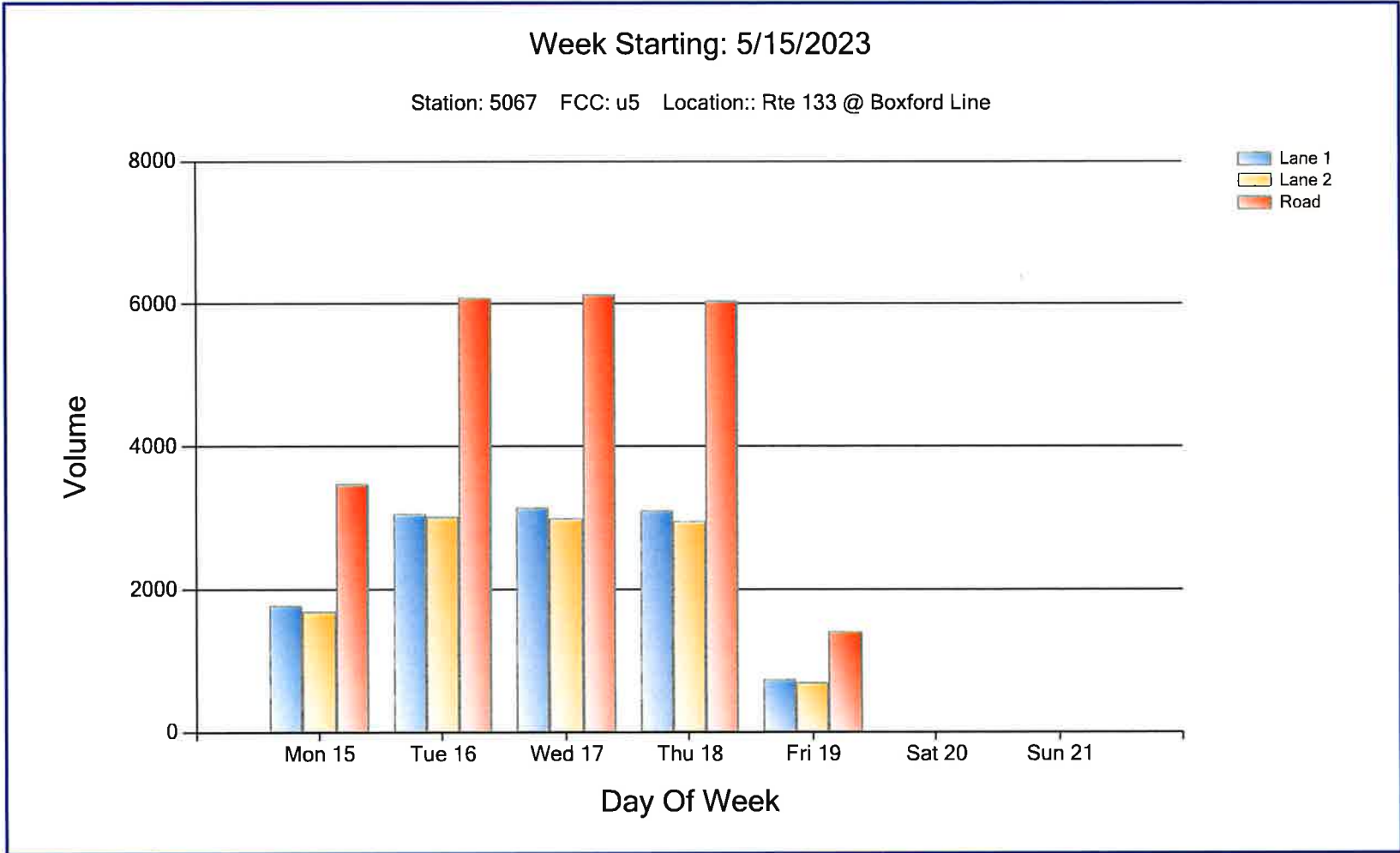
Direction 2: WEST

TIME	MON		TUE 16		WED 17		THU 18		FRI 19		SAT 20		SUN		WK TOT		WK AVG	
	LN 1	LN 2	LN 1	LN 2	LN 1	LN 2	LN 1	LN 2	LN 1	LN 2	LN 1	LN 2	LN 1	LN 2	LN 1	LN 2	LN 1	LN 2
01:00			4	2	6	1	4	6	7	4					21	13	5	3
02:00			3	0	3	4	8	0	4	2					18	6	4	2
03:00			6	3	6	3	1	4	2	3					15	13	4	3
04:00			18	16	18	18	20	17	14	12					70	63	18	16
05:00			87	57	84	66	80	53	85	59					336	235	84	59
06:00			171	159	187	150	172	160	190	144					720	613	180	153
07:00			218	276	222	297	242	242	228	226					910	1041	228	260
08:00			206	259	227	225	197	243	200	231					830	958	208	240
09:00			162	172	172	164	154	155							488	491	163	164
10:00			178	136	166	133	144	156							488	425	163	142
11:00			155	143	156	160	173	143							484	446	161	149
12:00	173	135	166	157	169	174	190	157							698	623	174	156
13:00	172	156	199	169	168	190	165	147							704	662	176	166
14:00	214	199	211	234	195	216	205	211							825	860	206	215
15:00	234	250	250	264	310	242	271	237							1065	993	266	248
16:00	243	217	249	226	280	234	276	260							1048	937	262	234
17:00	252	232	285	235	261	212	271	226							1069	905	267	226
18:00	176	190	173	172	196	174	191	185							736	721	184	180
19:00	108	117	118	141	123	132	132	130							481	520	120	130
20:00	75	74	95	95	93	81	92	105							355	355	89	89
21:00	50	37	55	50	51	56	48	52							204	195	51	49
22:00	20	22	29	24	30	24	40	29							119	99	30	25
23:00	16	20	22	19	15	28	21	26							74	93	18	23
24:00	8	9	13	5	8	6	10	3							39	23	10	6
<hr/>																		
LANE 1	1741		3073		3146		3107		730						11797		3071	
LANE 2	1658		3014		2990		2947		681						11290		2938	
<hr/>																		
COMBINED	3399		6087		6136		6054		1411						23087		6009	
<hr/>																		
Lane 1																		
AM Times	11:15		06:15		07:15		06:15		06:15						06:15		06:15	
AM Peaks	173		218		227		242		228						910		226	
Lane 2																		
AM Times	11:15		06:15		06:15		07:15		07:15						06:15		06:15	
AM Peaks	135		276		297		243		231						1041		258	
<hr/>																		
Lane 1																		
PM Times	16:15		16:15		14:15		15:15		00:00						16:15		14:15	
PM Peaks	252		285		310		276		0						1069		265	
Lane 2																		
PM Times	14:15		14:15		14:15		15:15		00:00						14:15		14:15	
PM Peaks	250		264		242		260		0						993		247	

Merrimack Valley Planning Commission

Week Starting: 5/15/2023

Station: 5067 FCC: u5 Location: Rte 133 @ Boxford Line



Merrimack Valley Planning Commission

TWO CHANNEL WEEKLY SUMMARY
Starting: 5/15/2023

Page: 1

Station #: u6
FCC Code: 5051
Location: Dale St @ Boxford Line
Direction 1: EAST

File: NANDdale@boxfordlineVOLUME.prn
City: North Andover, MA
Counter #: 289

Direction 2: WEST

TIME	MON		TUE 16		WED 17		THU 18		FRI 19			SAT		SUN		WK TOT		WK AVG	
	LN 1	LN 2	LN 1	LN 2	LN 1	LN 2	LN 1	LN 2	LN 1	LN 2	LN 1	LN 2	LN 1	LN 2	LN 1	LN 2	LN 1	LN 2	
01:00			3	2	3	2	4	3							10	7	3	2	
02:00			2	1	5	0	1	0							8	1	3	0	
03:00			1	0	1	1	5	3							7	4	2	1	
04:00			2	0	5	1	1	0							8	1	3	0	
05:00			2	5	2	6	2	5							6	16	2	5	
06:00			16	13	14	16	14	12							44	41	15	14	
07:00			36	57	38	46	41	44							115	147	38	49	
08:00			52	121	61	130	64	142							177	393	59	131	
09:00			75	128	65	134	69	145							209	407	70	136	
10:00			51	81	56	78	59	67							166	226	55	75	
11:00			1	53	44	61	59	66							104	180	35	60	
12:00			3	59	56	48	64	65							123	172	41	57	
13:00	39	42	25	53	67	60									131	155	44	52	
14:00	52	54	37	57	59	46									148	157	49	52	
15:00	64	79	3	80	69	79									136	238	45	79	
16:00	94	87	63	97	96	113									253	297	84	99	
17:00	111	79	121	78	102	96									334	253	111	84	
18:00	100	89	148	110	118	83									366	282	122	94	
19:00	67	57	77	70	73	49									217	176	72	59	
20:00	41	28	49	34	43	43									133	105	44	35	
21:00	42	30	35	28	44	30									121	88	40	29	
22:00	11	13	21	23	26	11									58	47	19	16	
23:00	4	7	11	16	19	9									34	32	11	11	
24:00	11	6	8	8	13	7									32	21	11	7	

LANE 1	636	842	1079	383	2940	978
LANE 2	571	1174	1149	552	3446	1147

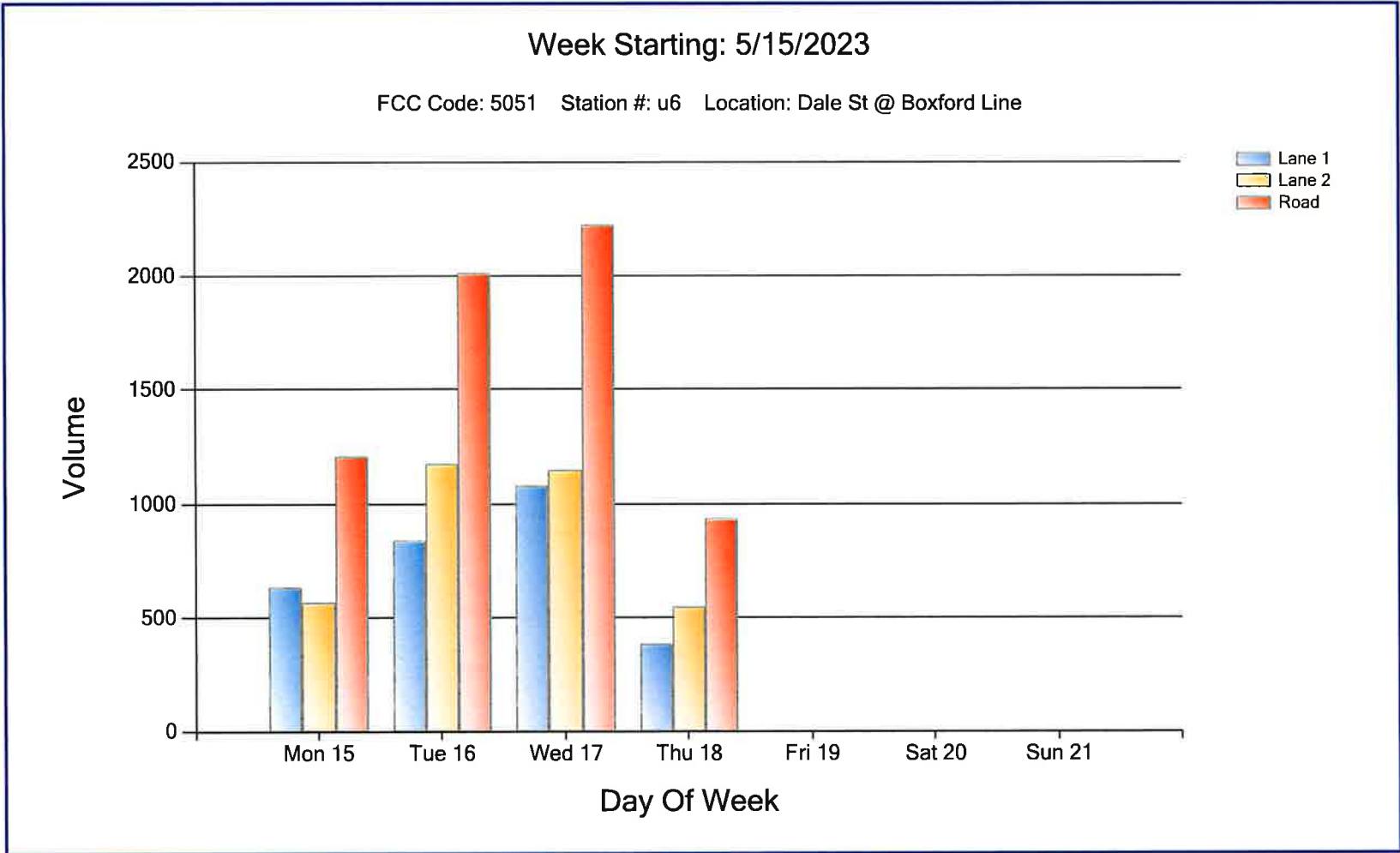
COMBINED	1207	2016	2228	935	6386	2125
----------	------	------	------	-----	------	------

Lane 1						
AM Times	00:00	08:15	08:15	08:15	08:15	08:15
AM Peaks	0	75	65	69	209	69
Lane 2						
AM Times	00:00	08:15	08:15	08:15	08:15	08:15
AM Peaks	0	128	134	145	407	135
Lane 1						
PM Times	16:15	17:15	17:15	00:00	17:15	17:15
PM Peaks	111	148	118	0	366	121
Lane 2						
PM Times	17:15	17:15	15:15	00:00	15:15	15:15
PM Peaks	89	110	113	0	297	98

Merrimack Valley Planning Commission

Week Starting: 5/15/2023

FCC Code: 5051 Station #: u6 Location: Dale St @ Boxford Line



Merrimack Valley Planning Commission

TWO CHANNEL WEEKLY SUMMARY
Starting: 5/1/2023

Page: 1

FCC: r0
Station: 203805
Location: Georgetown Rd N Middleton Rd
Direction 1: NORTH

File: D0501003.prn
City: Boxford, MA
Counter: 292

Direction 2: SOUTH

TIME	MON		TUE 2		WED 3		THU 4		FRI 5		SAT 6		SUN		WK TOT		WK AVG	
	LN 1	LN 2	LN 1	LN 2	LN 1	LN 2	LN 1	LN 2	LN 1	LN 2	LN 1	LN 2	LN 1	LN 2	LN 1	LN 2	LN 1	LN 2
01:00			3	1	1	1	2	0	5	1					11	3	3	1
02:00			0	1	0	1	2	1	0	0					2	3	0	1
03:00			1	3	1	0	1	4	1	2					4	9	1	2
04:00			1	8	1	6	3	6	0	2					5	22	1	6
05:00			2	25	4	20	1	15	4	20					11	80	3	20
06:00			6	56	13	61	6	57	5	46					30	220	8	55
07:00			66	150	57	160	82	167	69	157					274	634	68	158
08:00			131	191	116	184	87	183	110	171					444	729	111	182
09:00			69	97	60	79	56	72							185	248	62	83
10:00			81	71	51	57	71	63							203	191	68	64
11:00	58	85	66	72	72	69	65	72							261	298	65	74
12:00	87	81	82	55	105	99	77	66							351	301	88	75
13:00	82	73	79	69	102	84	69	99							332	325	83	81
14:00	111	91	104	94	104	97	122	97							441	379	110	95
15:00	134	102	143	93	151	94	177	121							605	410	151	102
16:00	122	74	146	88	164	121	149	103							581	386	145	96
17:00	157	99	141	82	162	123	155	104							615	408	154	102
18:00	121	54	108	41	139	60	118	70							486	225	122	56
19:00	74	38	58	28	97	49	79	47							308	162	77	40
20:00	32	22	38	17	43	15	44	20							157	74	39	18
21:00	17	11	25	10	23	8	27	14							92	43	23	11
22:00	8	7	13	7	15	13	14	7							50	34	12	8
23:00	11	0	5	3	10	3	7	1							33	7	8	2
24:00	2	1	4	3	1	1	2	3							9	8	2	2

LANE 1	1016	1372	1492	1416	194	5490	1404
LANE 2	738	1265	1405	1392	399	5199	1334

COMBINED	1754	2637	2897	2808	593	10689	2738
----------	------	------	------	------	-----	-------	------

Lane 1							
AM Times	11:15	07:15	07:15	07:15	07:15	07:15	07:15
AM Peaks	87	131	116	87	110	444	109

Lane 2							
AM Times	10:15	07:15	07:15	07:15	07:15	07:15	07:15
AM Peaks	85	191	184	183	171	729	181

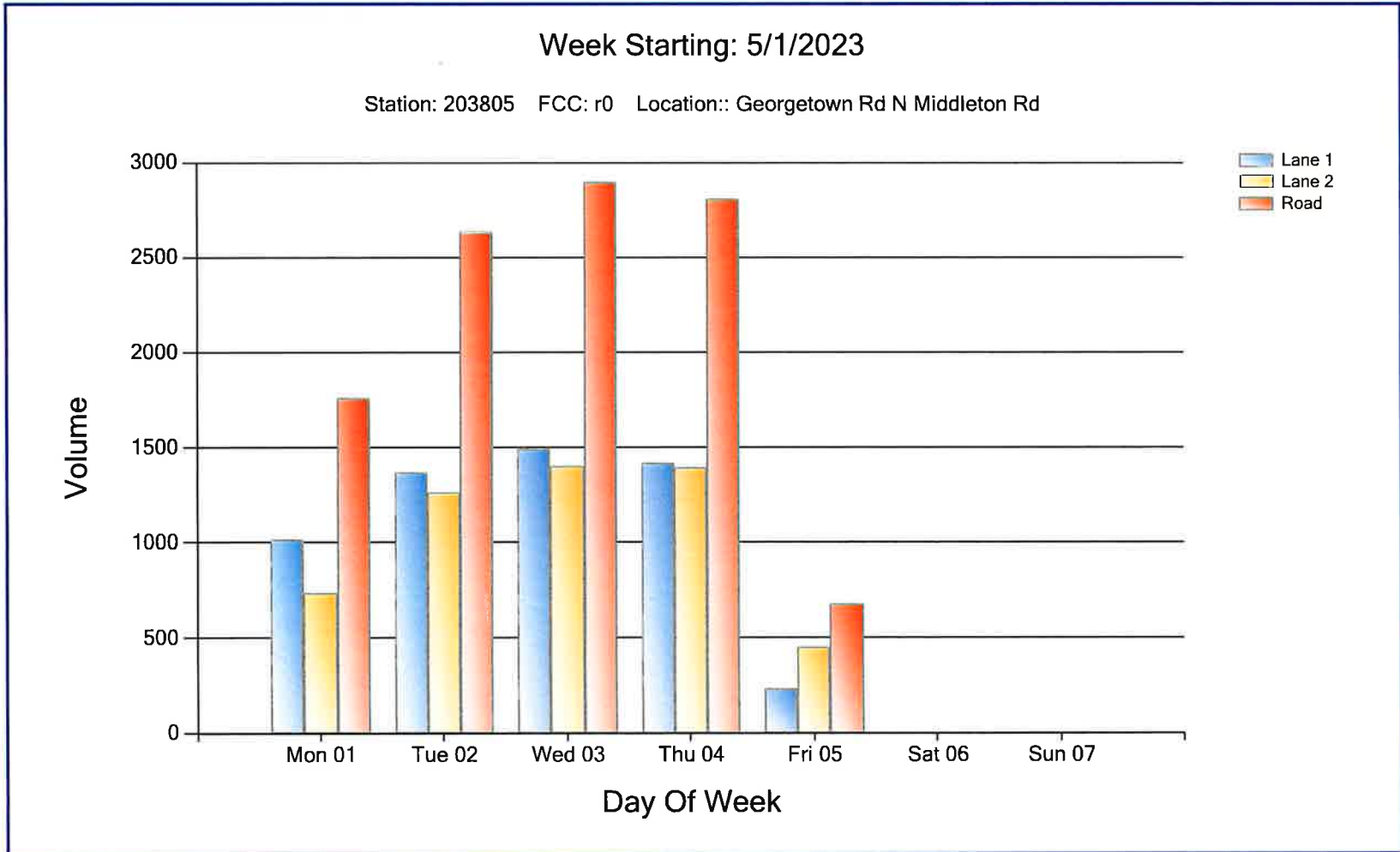
Lane 1							
PM Times	16:15	15:15	15:15	14:15	00:00	16:15	16:15
PM Peaks	157	146	164	177	0	615	152

Lane 2							
PM Times	14:15	13:15	16:15	14:15	00:00	14:15	14:15
PM Peaks	102	94	123	121	0	410	100

Merrimack Valley Planning Commission

Week Starting: 5/1/2023

Station: 203805 FCC: r0 Location: Georgetown Rd N Middleton Rd



Merrimack Valley Planning Commission

TWO CHANNEL WEEKLY SUMMARY
Starting: 5/1/2023

Page: 1

FCC: u5
Station: 203817
Location: Topsfield Rd @ Topsfield Line
Direction 1: NORTH

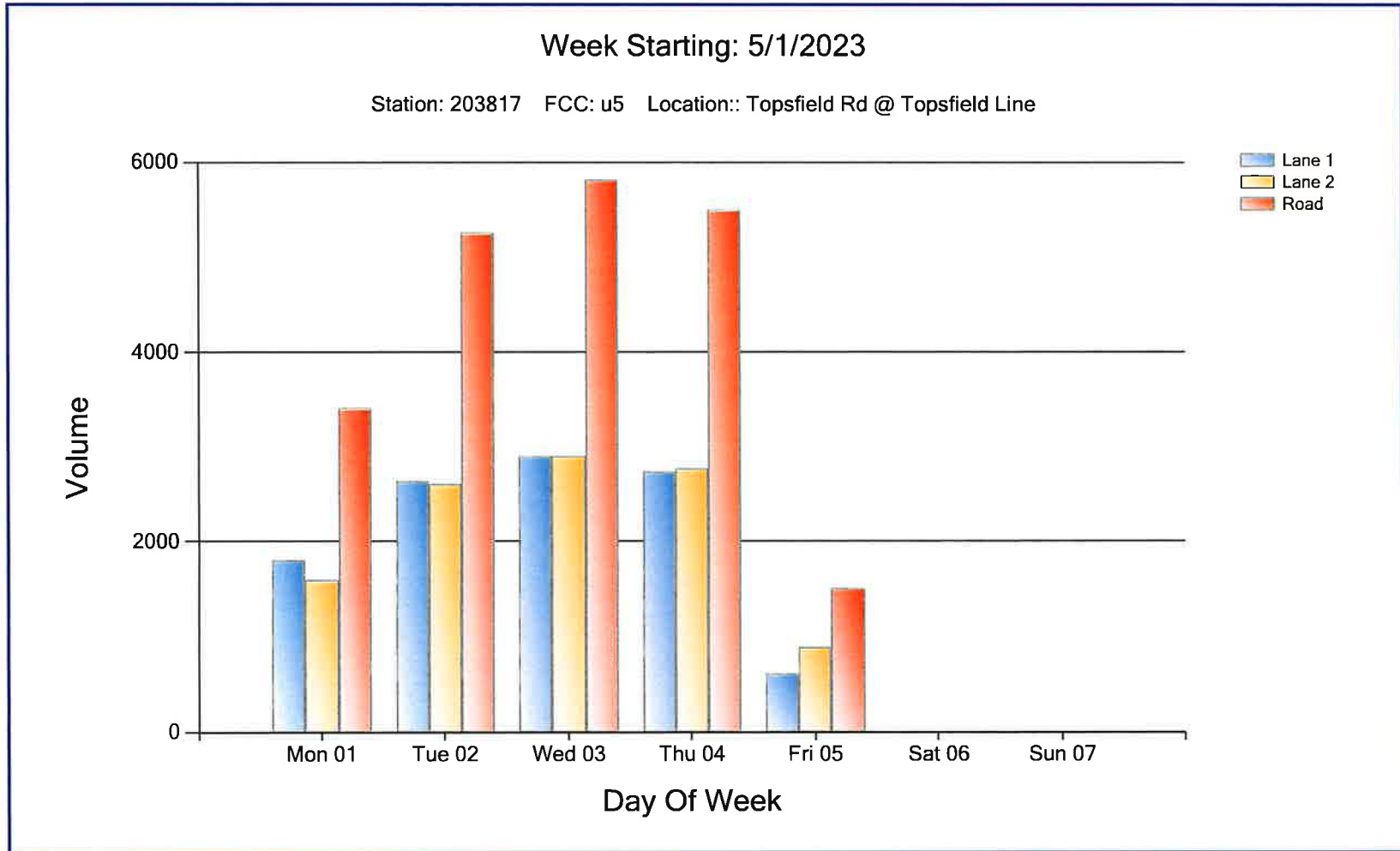
File: BOXtopsfield@topsfieldLineVOLUME.prn
City: Boxford, MA
Counter: 290

Direction 2: SOUTH

TIME	MON		TUE 2		WED 3		THU 4		FRI 5		SAT 6		SUN		WK TOT		WK AVG	
	LN 1	LN 2	LN 1	LN 2	LN 1	LN 2	LN 1	LN 2	LN 1	LN 2	LN 1	LN 2	LN 1	LN 2	LN 1	LN 2	LN 1	LN 2
01:00			6	2	0	3	2	4	2	5					10	14	2	4
02:00			1	0	3	0	1	0	3	4					8	4	2	1
03:00			0	2	1	4	1	3	0	4					2	13	0	3
04:00			12	6	4	7	9	10	10	6					35	29	9	7
05:00			26	35	30	33	24	37	25	29					105	134	26	34
06:00			105	142	92	149	96	142	76	142					369	575	92	144
07:00			203	308	202	351	185	312	173	293					763	1264	191	316
08:00			234	241	227	291	234	287	216	277					911	1096	228	274
09:00			132	176	139	165	146	185	112	134					529	660	132	165
10:00			109	137	120	125	127	120							356	382	119	127
11:00	104	128	108	131	147	122	153	114							512	495	128	124
12:00	116	124	125	128	142	169	123	127							506	548	126	137
13:00	121	118	136	150	166	148	136	146							559	562	140	140
14:00	223	148	203	179	224	184	201	183							851	694	213	174
15:00	276	202	305	165	279	194	291	206							1151	767	288	192
16:00	316	220	326	202	385	241	286	208							1313	871	328	218
17:00	257	195	263	228	335	259	331	231							1186	913	296	228
18:00	127	134	131	181	153	172	140	195							551	682	138	170
19:00	98	107	85	82	120	121	104	81							407	391	102	98
20:00	58	66	64	45	59	65	75	65							256	241	64	60
21:00	30	35	32	44	30	45	39	54							131	178	33	44
22:00	18	35	15	15	32	38	13	35							78	123	20	31
23:00	19	11	17	10	12	15	13	11							61	47	15	12
24:00	2	7	2	3	1	4	4	10							9	24	2	6

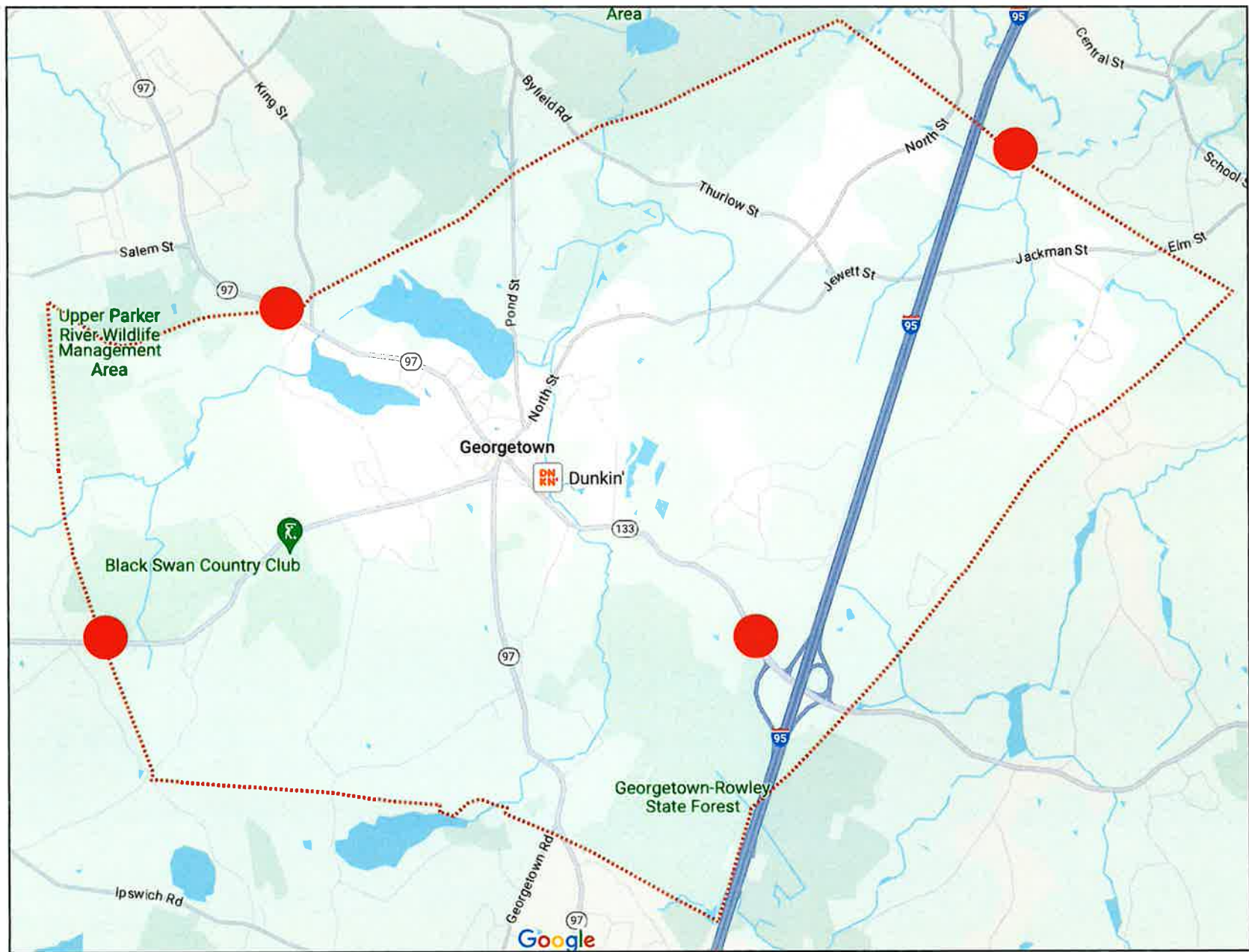
LANE 1	1765		2640		2903		2734		617						10659		2694	
LANE 2	1530		2612		2905		2766		894						10707		2709	
COMBINED	3295		5252		5808		5500		1511						21366		5403	
Lane 1																		
AM Times	11:15		07:15		07:15		07:15		07:15						07:15		07:15	
AM Peaks	116		234		227		234		216						911		226	
Lane 2																		
AM Times	10:15		06:15		06:15		06:15		06:15						06:15		06:15	
AM Peaks	128		308		351		312		293						1264		315	
Lane 1																		
PM Times	15:15		15:15		15:15		16:15		00:00						15:15		15:15	
PM Peaks	316		326		385		331		0						1313		327	
Lane 2																		
PM Times	15:15		16:15		16:15		16:15		00:00						16:15		16:15	
PM Peaks	220		228		259		231		0						913		227	

Merrimack Valley Planning Commission





Georgetown, MA



2023 Traffic Count Locations - Georgetown, MA

TOWN OF GEORGETOWN

2023 Traffic Count Summary

Conducted By The

Merrimack Valley Planning Commission

Number	Route/Street	Location	Hours	Date	Total
211617	Rte 97	At Georgetown Line	48	06/07/23	16442
		NB			8205
		SB			8237
5066	Rte 133 / E. Main St	W of Rte I-95 Ramps	48	10/16/23	20957
		EB			11865
		WB			9092
5067	Rte 133	At Boxford Line	48	05/15/23	6009
		EB			3071
		WB			2938
27143*	Parish Rd	At Newbury Line	48	03/27/23	73
		NB			33
		SB			40

Merrimack Valley Planning Commission

TWO CHANNEL WEEKLY SUMMARY
Starting: 6/7/2023

Page: 1

Station #: 211617
FCC Code: u3
Location: Rte 97 @ Georgetown Line
Direction 1: NORTH

File: GRO97@GeolineV.prn
City: Groveland, MA
Counter #: 289

Direction 2: SOUTH

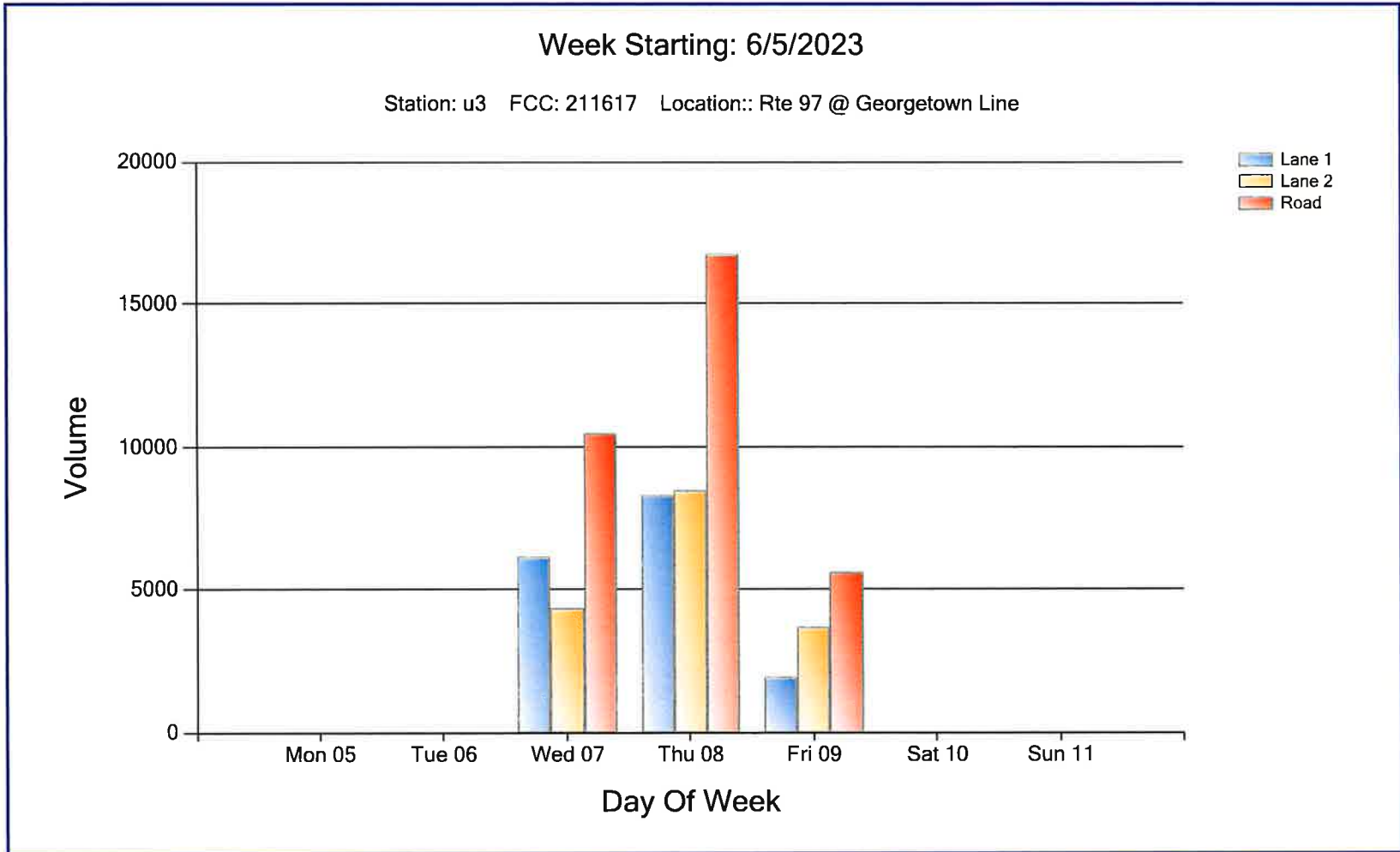
TIME	MON		TUE		WED		THU 8		FRI 9		SAT 10		SUN		WK TOT		WK AVG	
	LN 1	LN 2	LN 1	LN 2	LN 1	LN 2	LN 1	LN 2	LN 1	LN 2	LN 1	LN 2	LN 1	LN 2	LN 1	LN 2	LN 1	LN 2
01:00							39	20	46	22					85	42	42	21
02:00							16	9	24	18					40	27	20	14
03:00							19	19	16	23					35	42	18	21
04:00							10	33	12	30					22	63	11	32
05:00							23	144	22	114					45	258	22	129
06:00							114	469	88	422					202	891	101	446
07:00							234	802	208	775					442	1577	221	788
08:00							405	793	347	716					752	1509	376	754
09:00							463	643	442	636					905	1279	452	640
10:00							377	575	406	536					783	1111	392	556
11:00							386	433	318	387					704	820	352	410
12:00					440	424	426	487							866	911	433	456
13:00					426	433	433	467							859	900	430	450
14:00					468	435	477	475							945	910	472	455
15:00					619	430	633	473							1252	903	626	452
16:00					794	544	804	541							1598	1085	799	542
17:00					863	527	887	538							1750	1065	875	532
18:00					858	490	789	524							1647	1014	824	507
19:00					530	360	634	347							1164	707	582	354
20:00					369	259	380	236							749	495	374	248
21:00					313	186	303	172							616	358	308	179
22:00					238	126	230	140							468	266	234	133
23:00					151	85	153	70							304	155	152	78
24:00					86	33	92	47							178	80	89	40

LANE 1							6155	8327	1929						16411		8205	
LANE 2							4332	8457	3679						16468		8237	
COMBINED							10487	16784	5608						32879		16442	
Lane 1																		
AM Times							11:15	08:15	08:15						08:15		08:15	
AM Peaks							440	463	442						905		451	
Lane 2																		
AM Times							11:15	06:15	06:15						06:15		06:15	
AM Peaks							424	802	775						1577		787	
Lane 1																		
PM Times							16:15	16:15	00:00						16:15		16:15	
PM Peaks							863	887	0						1750		874	
Lane 2																		
PM Times							15:15	15:15	00:00						15:15		15:15	
PM Peaks							544	541	0						1085		542	

Merrimack Valley Planning Commission

Week Starting: 6/5/2023

Station: u3 FCC: 211617 Location: Rte 97 @ Georgetown Line



Merrimack Valley Planning Commission

TWO CHANNEL WEEKLY SUMMARY
Starting: 10/16/2023

Page: 1

FCC: u2
Station: 5066
Location: Rte 133 W Rte I-95
Direction 1: EAST

File: GE0133W95V.prn
City: Georgetown, MA
Counter: 289

Direction 2: WEST

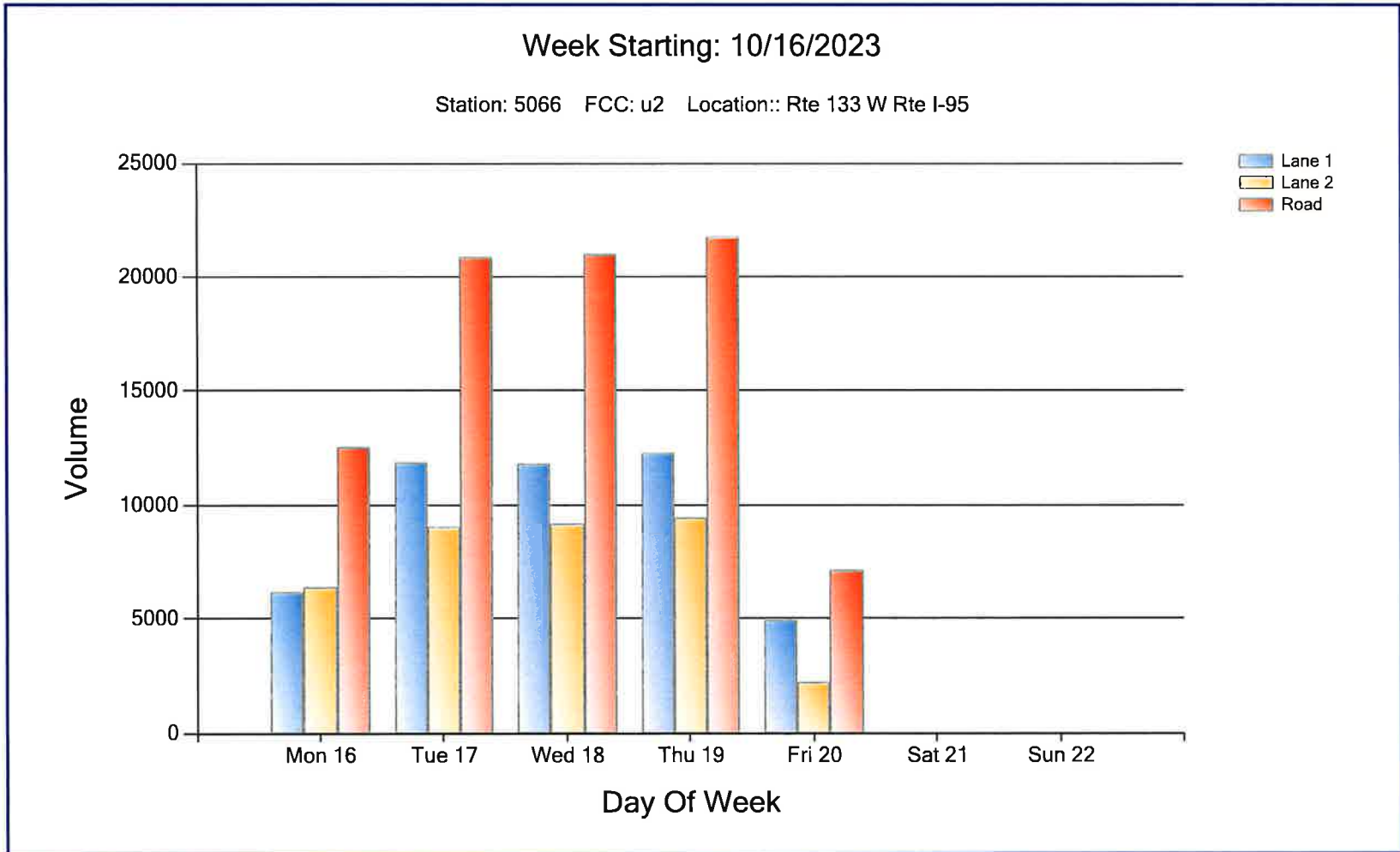
TIME	MON		TUE 17		WED 18		THU 19		FRI 20		SAT 21		SUN		WK TOT		WK AVG	
	LN 1	LN 2	LN 1	LN 2	LN 1	LN 2	LN 1	LN 2	LN 1	LN 2	LN 1	LN 2	LN 1	LN 2	LN 1	LN 2	LN 1	LN 2
01:00			19	35	25	39	28	33	27	59					99	166	25	42
02:00			13	25	27	17	21	23	22	29					83	94	21	24
03:00			28	13	22	19	16	23	24	17					90	72	22	18
04:00			57	15	40	13	44	12	45	19					186	59	46	15
05:00			152	55	175	36	172	39	169	36					668	166	167	42
06:00			564	140	553	151	499	134	483	134					2099	559	525	140
07:00			1117	346	1136	385	1037	369	999	315					4289	1415	1072	354
08:00			1235	570	1232	571	1154	552	1179	520					4800	2213	1200	553
09:00			1091	553	1113	565	1010	549	1006	510					4220	2177	1055	544
10:00			782	522	813	500	793	467	877	484					3265	1973	816	493
11:00			633	424	586	478	695	532							1914	1434	638	478
12:00	540	477	574	462	634	524	617	496							2365	1959	591	490
13:00	590	492	610	477	616	468	647	508							2463	1945	616	486
14:00	583	536	624	516	571	519	668	647							2446	2218	612	554
15:00	722	635	774	691	687	624	854	686							3037	2636	759	659
16:00	806	822	862	775	813	853	852	814							3333	3264	833	816
17:00	837	817	728	758	725	776	895	817							3185	3168	796	792
18:00	678	842	705	884	732	811	808	798							2923	3335	731	834
19:00	434	546	511	593	542	603	586	598							2073	2340	518	585
20:00	267	345	309	407	292	434	369	486							1237	1672	309	418
21:00	229	281	214	312	240	339	234	333							917	1265	229	316
22:00	135	173	130	215	139	231	155	266							559	885	140	221
23:00	82	108	100	143	91	112	112	135							385	498	96	124
24:00	42	86	47	88	43	98	59	105							191	377	48	94

LANE 1	5945		11879		11847		12325		4831						46827		11865	
LANE 2	6160		9019		9166		9422		2123						35890		9092	
COMBINED	12105		20898		21013		21747		6954						82717		20957	
Lane 1																		
AM Times	11:15		07:15		07:15		07:15		07:15						07:15		07:15	
AM Peaks	540		1235		1232		1154		1179						4800		1198	
Lane 2																		
AM Times	11:15		07:15		07:15		07:15		07:15						07:15		07:15	
AM Peaks	477		570		571		552		520						2213		552	
Lane 1																		
PM Times	16:15		15:15		15:15		16:15		00:00						15:15		15:15	
PM Peaks	837		862		813		895		0						3333		833	
Lane 2																		
PM Times	17:15		17:15		15:15		16:15		00:00						17:15		17:15	
PM Peaks	842		884		853		817		0						3335		831	

Merrimack Valley Planning Commission

Week Starting: 10/16/2023

Station: 5066 FCC: u2 Location: Rte 133 W Rte I-95



Merrimack Valley Planning Commission

TWO CHANNEL WEEKLY SUMMARY
Starting: 5/15/2023

Page: 1

FCC: u5
Station: 5067
Location: Rte 133 @ Boxford Line
Direction 1: EAST

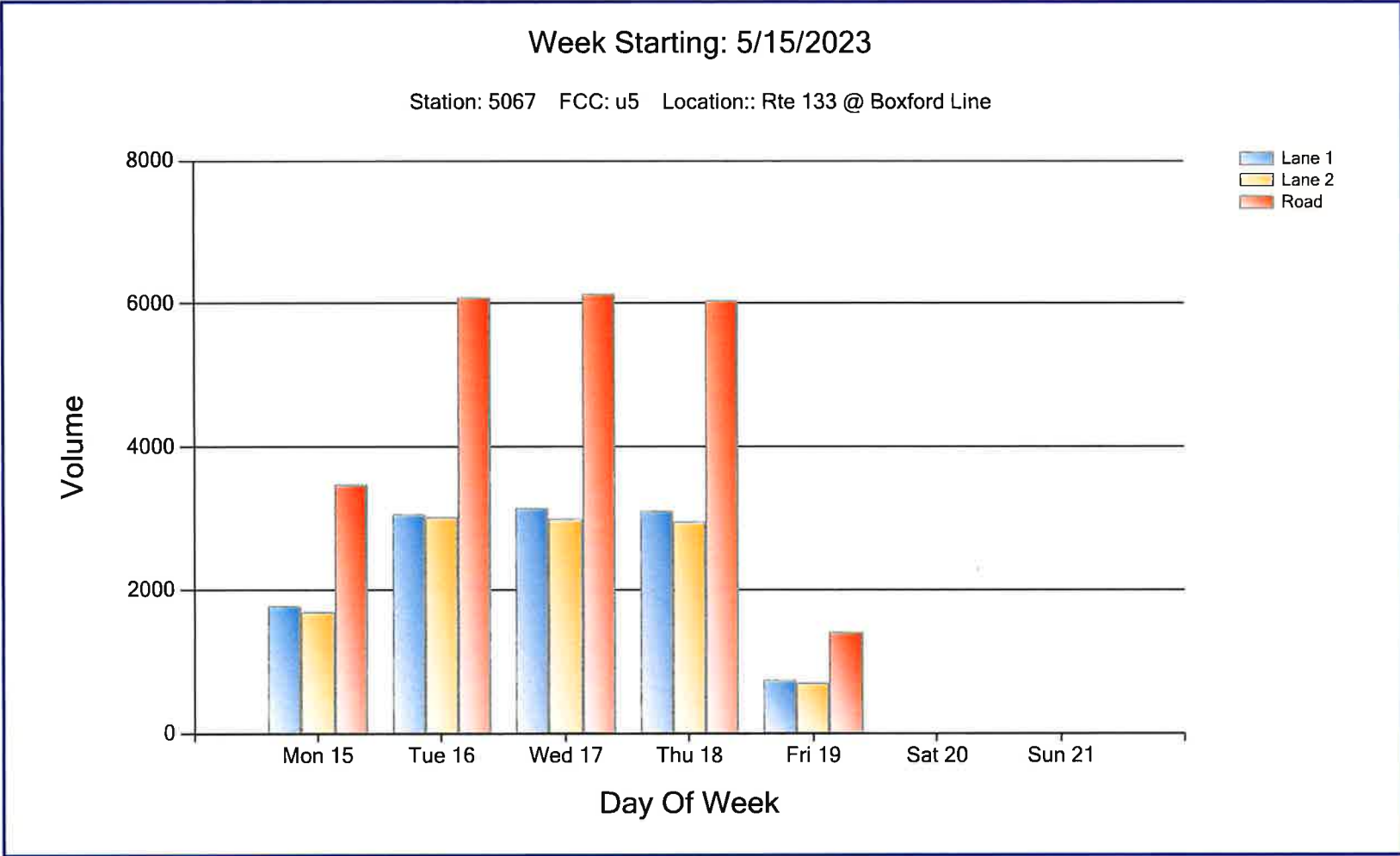
File: D0515001.prn
City: Georgetown, MA
Counter: 292

Direction 2: WEST

TIME	MON		TUE 16		WED 17		THU 18		FRI 19		SAT 20		SUN		WK TOT		WK AVG	
	LN 1	LN 2	LN 1	LN 2	LN 1	LN 2	LN 1	LN 2	LN 1	LN 2	LN 1	LN 2	LN 1	LN 2	LN 1	LN 2	LN 1	LN 2
01:00			4	2	6	1	4	6	7	4					21	13	5	3
02:00			3	0	3	4	8	0	4	2					18	6	4	2
03:00			6	3	6	3	1	4	2	3					15	13	4	3
04:00			18	16	18	18	20	17	14	12					70	63	18	16
05:00			87	57	84	66	80	53	85	59					336	235	84	59
06:00			171	159	187	150	172	160	190	144					720	613	180	153
07:00			218	276	222	297	242	242	228	226					910	1041	228	260
08:00			206	259	227	225	197	243	200	231					830	958	208	240
09:00			162	172	172	164	154	155							488	491	163	164
10:00			178	136	166	133	144	156							488	425	163	142
11:00			155	143	156	160	173	143							484	446	161	149
12:00	173	135	166	157	169	174	190	157							698	623	174	156
13:00	172	156	199	169	168	190	165	147							704	662	176	166
14:00	214	199	211	234	195	216	205	211							825	860	206	215
15:00	234	250	250	264	310	242	271	237							1065	993	266	248
16:00	243	217	249	226	280	234	276	260							1048	937	262	234
17:00	252	232	285	235	261	212	271	226							1069	905	267	226
18:00	176	190	173	172	196	174	191	185							736	721	184	180
19:00	108	117	118	141	123	132	132	130							481	520	120	130
20:00	75	74	95	95	93	81	92	105							355	355	89	89
21:00	50	37	55	50	51	56	48	52							204	195	51	49
22:00	20	22	29	24	30	24	40	29							119	99	30	25
23:00	16	20	22	19	15	28	21	26							74	93	18	23
24:00	8	9	13	5	8	6	10	3							39	23	10	6

LANE 1	1741		3073		3146		3107		730						11797		3071	
LANE 2	1658		3014		2990		2947		681						11290		2938	
COMBINED	3399		6087		6136		6054		1411						23087		6009	
Lane 1																		
AM Times	11:15		06:15		07:15		06:15		06:15						06:15		06:15	
AM Peaks	173		218		227		242		228						910		226	
Lane 2																		
AM Times	11:15		06:15		06:15		07:15		07:15						06:15		06:15	
AM Peaks	135		276		297		243		231						1041		258	
Lane 1																		
PM Times	16:15		16:15		14:15		15:15		00:00						16:15		14:15	
PM Peaks	252		285		310		276		0						1069		265	
Lane 2																		
PM Times	14:15		14:15		14:15		15:15		00:00						14:15		14:15	
PM Peaks	250		264		242		260		0						993		247	

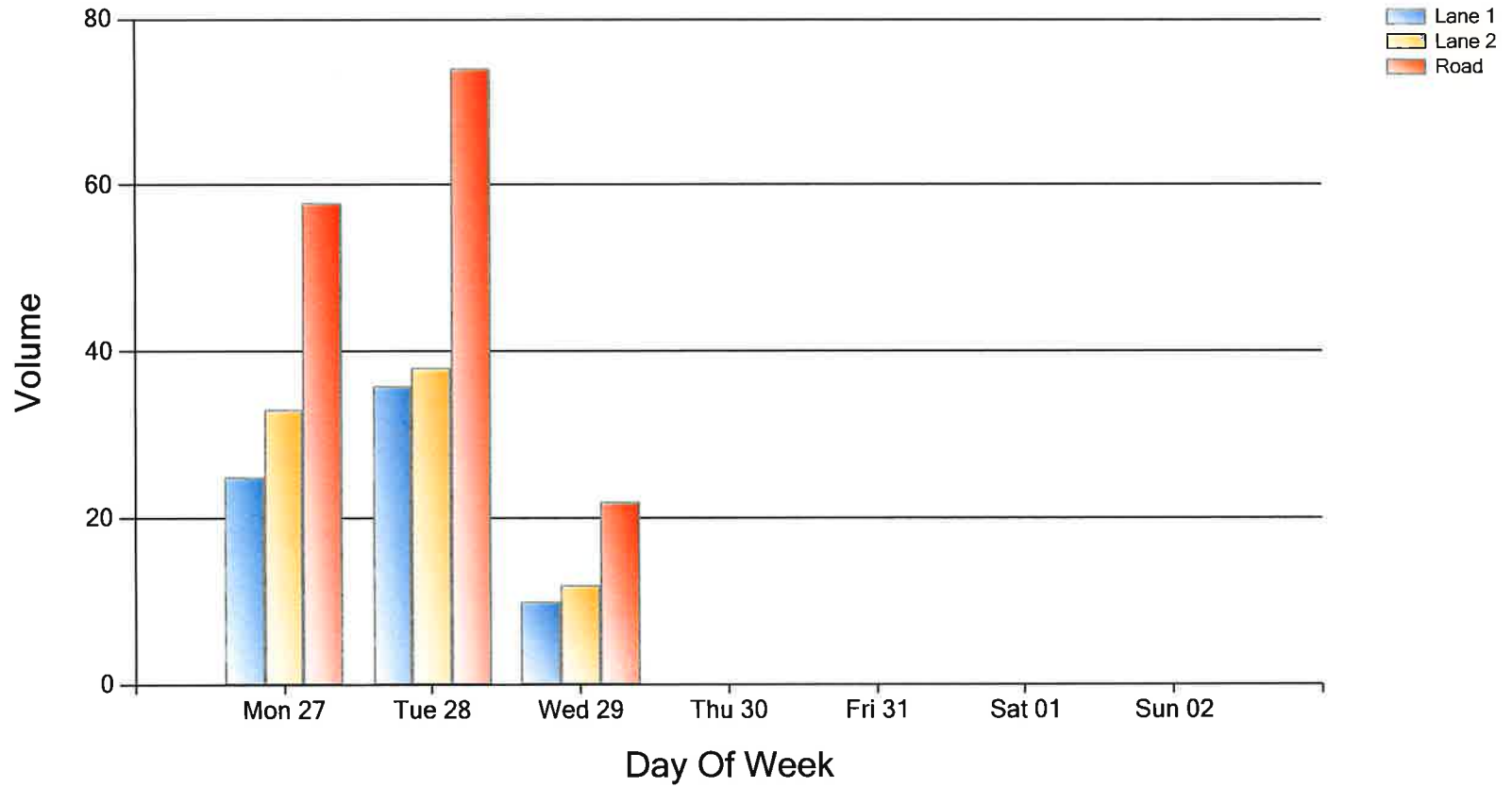
Merrimack Valley Planning Commission



Merrimack Valley Planning Commission

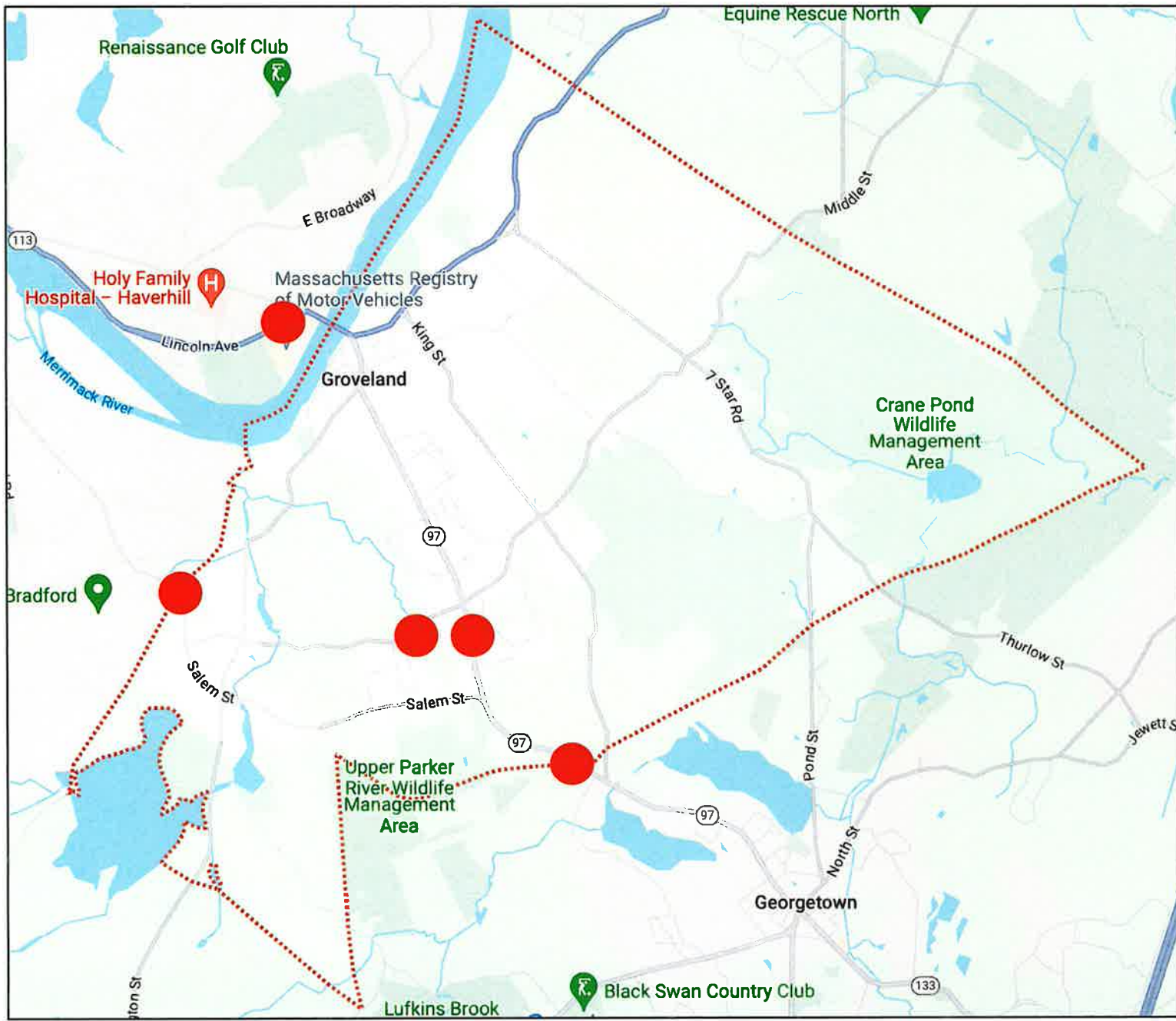
Week Starting: 3/27/2023

FCC Code: 000001031222 Station #: 000000027143 Location: Parish Rd @ Culvert





Groveland, MA



2023 Traffic Count Locations - Groveland, MA

TOWN OF GROVELAND

2023] Traffic Count Summary

Conducted By The

Merrimack Valley Planning Commission

Number	Route/Street	Location	Hours	Date	Total
211617	Rte 97 / Salem St	At Georgetown TL	48	6/7/23	16442
		NB			8205
		SB			8237
5625	Rte 97	S of Center St	48	6/6/23	12005
		NB			6098
		SB			5907
0	Center St	W of Rte 97	48	10/16/23	1411
		EB			746
		WB			665
212895	Rte 97/113 Lincoln Ave*	W of Groveland St	48	4/10/23	9284
		EB			5544
		WB			3740
5032	Salem St*	At Groveland Line	48	8/28/23	5808
		EB			3048
		WB			2760

*Nearby Locations: Haverhill

Merrimack Valley Planning Commission

TWO CHANNEL WEEKLY SUMMARY
Starting: 6/7/2023

Page: 1

FCC: 211617
Station: u3
Location: Rte 97 @ Georgetown Line
Direction 1: NORTH

File: GRO97@GeolineV.prn
City: Groveland, MA
Counter: 289

Direction 2: SOUTH

TIME	MON		TUE		WED		THU 8		FRI 9		SAT 10		SUN		WK TOT		WK AVG	
	LN 1	LN 2	LN 1	LN 2	LN 1	LN 2	LN 1	LN 2	LN 1	LN 2	LN 1	LN 2	LN 1	LN 2	LN 1	LN 2	LN 1	LN 2
01:00							39	20	46	22					85	42	42	21
02:00							16	9	24	18					40	27	20	14
03:00							19	19	16	23					35	42	18	21
04:00							10	33	12	30					22	63	11	32
05:00							23	144	22	114					45	258	22	129
06:00							114	469	88	422					202	891	101	446
07:00							234	802	208	775					442	1577	221	788
08:00							405	793	347	716					752	1509	376	754
09:00							463	643	442	636					905	1279	452	640
10:00							377	575	406	536					783	1111	392	556
11:00							386	433	318	387					704	820	352	410
12:00					440	424	426	487							866	911	433	456
13:00					426	433	433	467							859	900	430	450
14:00					468	435	477	475							945	910	472	455
15:00					619	430	633	473							1252	903	626	452
16:00					794	544	804	541							1598	1085	799	542
17:00					863	527	887	538							1750	1065	875	532
18:00					858	490	789	524							1647	1014	824	507
19:00					530	360	634	347							1164	707	582	354
20:00					369	259	380	236							749	495	374	248
21:00					313	186	303	172							616	358	308	179
22:00					238	126	230	140							468	266	234	133
23:00					151	85	153	70							304	155	152	78
24:00					86	33	92	47							178	80	89	40

LANE 1							6155	8327	1929						16411		8205	
LANE 2							4332	8457	3679						16468		8237	

COMBINED							10487	16784	5608						32879		16442	

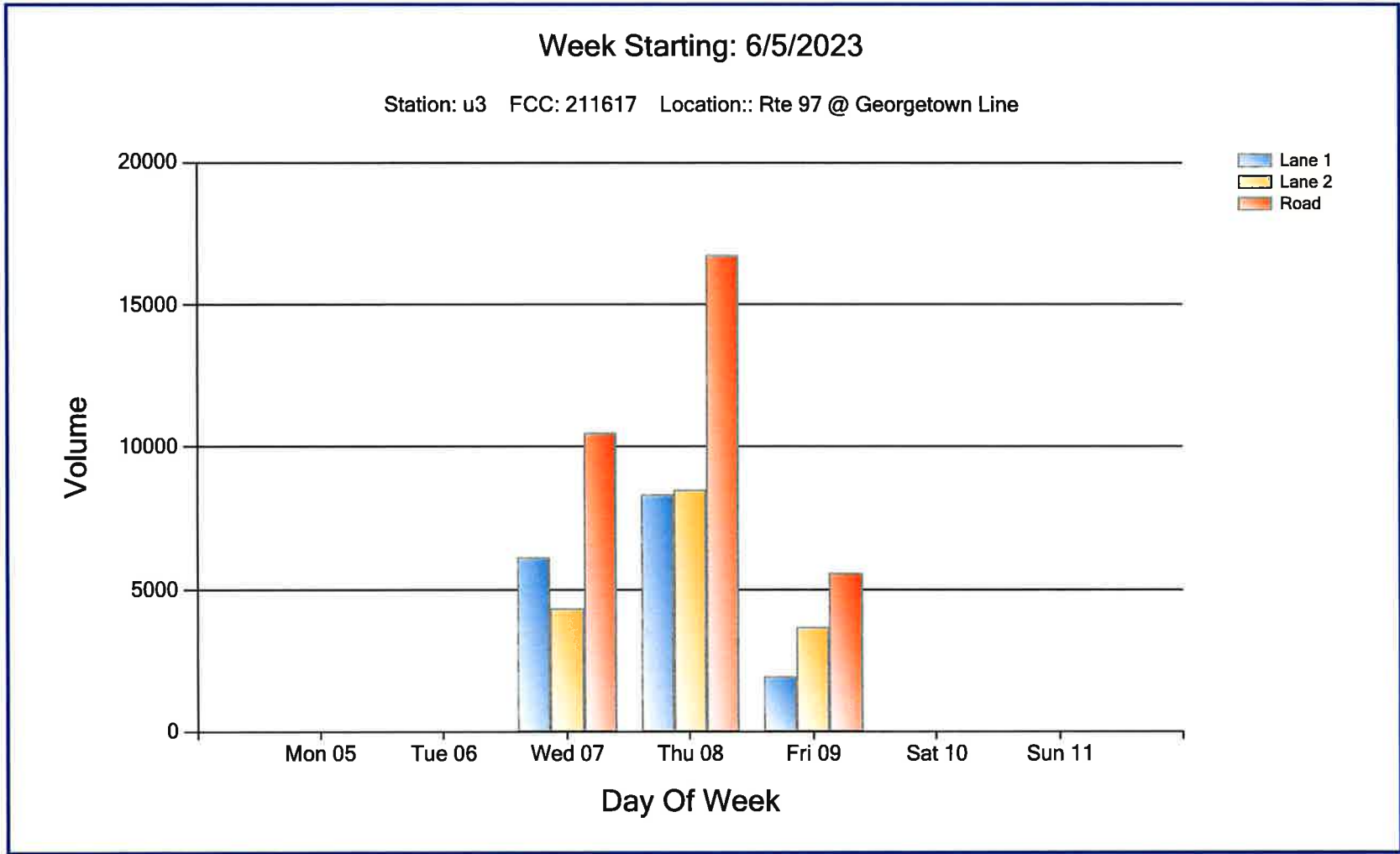
Lane 1																		
AM Times							11:15	08:15	08:15						08:15		08:15	
AM Peaks							440	463	442						905		451	
Lane 2																		
AM Times							11:15	06:15	06:15						06:15		06:15	
AM Peaks							424	802	775						1577		787	

Lane 1																		
PM Times							16:15	16:15	00:00						16:15		16:15	
PM Peaks							863	887	0						1750		874	
Lane 2																		
PM Times							15:15	15:15	00:00						15:15		15:15	
PM Peaks							544	541	0						1085		542	

Merrimack Valley Planning Commission

Week Starting: 6/5/2023

Station: u3 FCC: 211617 Location: Rte 97 @ Georgetown Line



Merrimack Valley Planning Commission

TWO CHANNEL WEEKLY SUMMARY
Starting: 6/6/2023

Page: 1

FCC: u3
Station: 5625
Location: Rte 97 S Center St
Direction 1: NORTH

File: GRO97ScenterVOLUME.prn
City: Groveland, MA
Counter: 292

Direction 2: SOUTH

TIME	MON		TUE		WED 7		THU 8		FRI 9		SAT 10		SUN		WK TOT		WK AVG	
	LN 1	LN 2	LN 1	LN 2	LN 1	LN 2	LN 1	LN 2	LN 1	LN 2	LN 1	LN 2	LN 1	LN 2	LN 1	LN 2	LN 1	LN 2
01:00					16	12	15	5	22	8					53	25	18	8
02:00					13	17	13	10	11	17					37	44	12	15
03:00					5	23	8	26	8	22					21	71	7	24
04:00					15	100	11	116	10	91					36	307	12	102
05:00					57	339	70	342	63	289					190	970	63	323
06:00					151	621	127	605	122	595					400	1821	133	607
07:00					288	620	274	598	259	538					821	1756	274	585
08:00					333	502	339	490	326	468					998	1460	333	487
09:00					257	389	285	366	293	358					835	1113	278	371
10:00					279	328	283	292							562	620	281	310
11:00		303	305		293	364	333	328							929	997	310	332
12:00		343	330		326	316	325	351							994	997	331	332
13:00		367	367		373	317	372	344							1112	1028	371	343
14:00		492	341		478	330	439	376							1409	1047	470	349
15:00		634	334		605	320	658	340							1897	994	632	331
16:00		640	339		649	346	637	372							1926	1057	642	352
17:00		650	339		655	298	627	301							1932	938	644	313
18:00		393	273		417	231	462	252							1272	756	424	252
19:00		265	183		273	173	304	168							842	524	281	175
20:00		254	114		226	127	224	131							704	372	235	124
21:00		155	86		168	74	161	96							484	256	161	85
22:00		91	35		100	63	108	52							299	150	100	50
23:00		54	22		60	21	59	24							173	67	58	22
24:00		27	18		25	13	33	15							85	46	28	15

LANE 1				4668		6062		6167		1114					18011		6098	
LANE 2				3086		5944		6000		2386					17416		5907	

COMBINED				7754		12006		12167		3500					35427		12005	

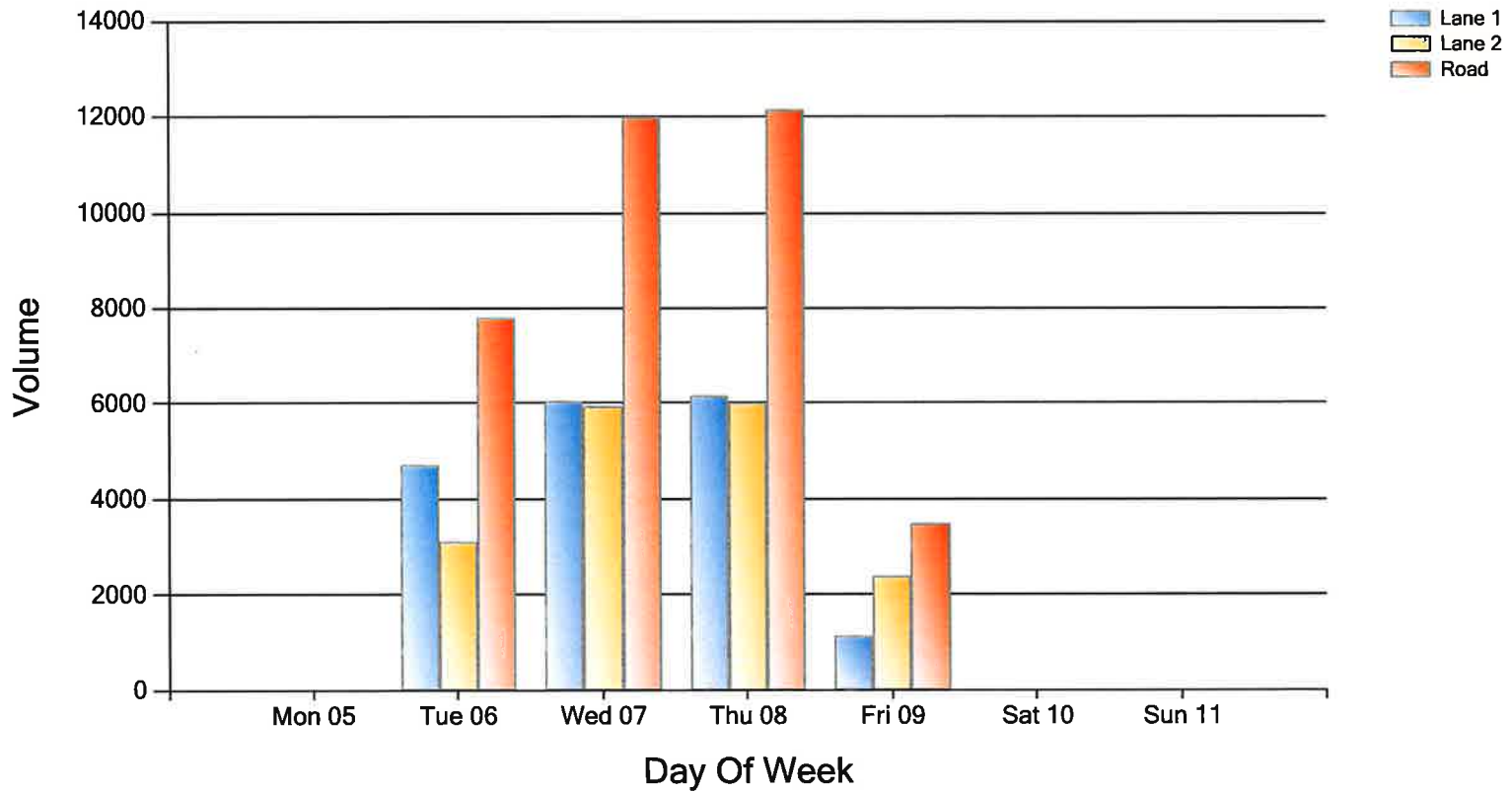
Lane 1																		
AM Times				11:15		07:15		07:15		07:15					07:15		07:15	
AM Peaks				343		333		339		326					998		331	
Lane 2																		
AM Times				11:15		05:15		05:15		05:15					05:15		05:15	
AM Peaks				330		621		605		595					1821		605	

Lane 1																		
PM Times				16:15		16:15		14:15		00:00					16:15		16:15	
PM Peaks				650		655		658		0					1932		642	
Lane 2																		
PM Times				12:15		15:15		13:15		00:00					15:15		15:15	
PM Peaks				367		346		376		0					1057		351	

Merrimack Valley Planning Commission

Week Starting: 6/5/2023

Station: 300000510233 FCC: 000000027472 Location:: Rte 97 S Center St



Merrimack Valley Planning Commission

TWO CHANNEL WEEKLY SUMMARY
Starting: 10/16/2023

Page: 1

Station #: 0000000
FCC Code: 0000000
Location: 176 Center St W Rte 97
Direction 1: EAST

File: GRO176 Center St W Rte 97 Volume.prn
City: Groveland, MA
Counter #: 294

Direction 2: WEST

TIME	MON		TUE 17		WED 18		THU 19		FRI 20		SAT 21		SUN		WK TOT		WK AVG	
	LN 1	LN 2	LN 1	LN 2	LN 1	LN 2	LN 1	LN 2	LN 1	LN 2	LN 1	LN 2	LN 1	LN 2	LN 1	LN 2	LN 1	LN 2
01:00			1	1	1	0	0	0	0	2					2	3	0	1
02:00			2	0	0	0	2	2	0	0					4	2	1	0
03:00			0	0	1	0	3	0	2	1					6	1	2	0
04:00			2	5	1	3	1	6	4	3					8	17	2	4
05:00			8	16	6	12	7	10	9	13					30	51	8	13
06:00			22	34	23	32	23	31	17	31					85	128	21	32
07:00			50	57	53	70	55	59	49	49					207	235	52	59
08:00	51	56	56	66	61	66	62	56	57	55					287	299	57	60
09:00	34	39	34	32	32	38	42	32	32	35					174	176	35	35
10:00	43	34	25	35	38	29	40	45							146	143	36	36
11:00	43	47	43	31	41	45	33	42							160	165	40	41
12:00	33	39	44	41	45	43	49	40							171	163	43	41
13:00	47	42	47	43	50	39	42	34							186	158	46	40
14:00	58	48	73	49	77	58	65	43							273	198	68	50
15:00	62	68	53	60	74	59	74	60							263	247	66	62
16:00	74	46	83	40	109	68	85	58							351	212	88	53
17:00	80	32	59	53	84	51	81	41							304	177	76	44
18:00	44	35	44	35	55	33	41	36							184	139	46	35
19:00	21	24	25	18	27	24	34	35							107	101	27	25
20:00	18	14	16	12	14	18	13	18							61	62	15	16
21:00	10	12	5	6	10	12	13	14							38	44	10	11
22:00	0	3	5	4	5	2	7	6							17	15	4	4
23:00	3	2	3	1	2	3	3	4							11	10	3	2
24:00	1	1	0	0	1	1	0	1							2	3	0	1

LANE 1	622	700	810	775	170										3077	746
LANE 2	542	639	706	673	189										2749	665

COMBINED	1164	1339	1516	1448	359										5826	1411
----------	------	------	------	------	-----	--	--	--	--	--	--	--	--	--	------	------

Lane 1																
AM Times	07:15	07:15	07:15	07:15	07:15										07:15	07:15
AM Peaks	51	56	61	62	57										287	55

Lane 2																
AM Times	07:15	07:15	06:15	06:15	07:15										07:15	06:15
AM Peaks	56	66	70	59	55										299	58

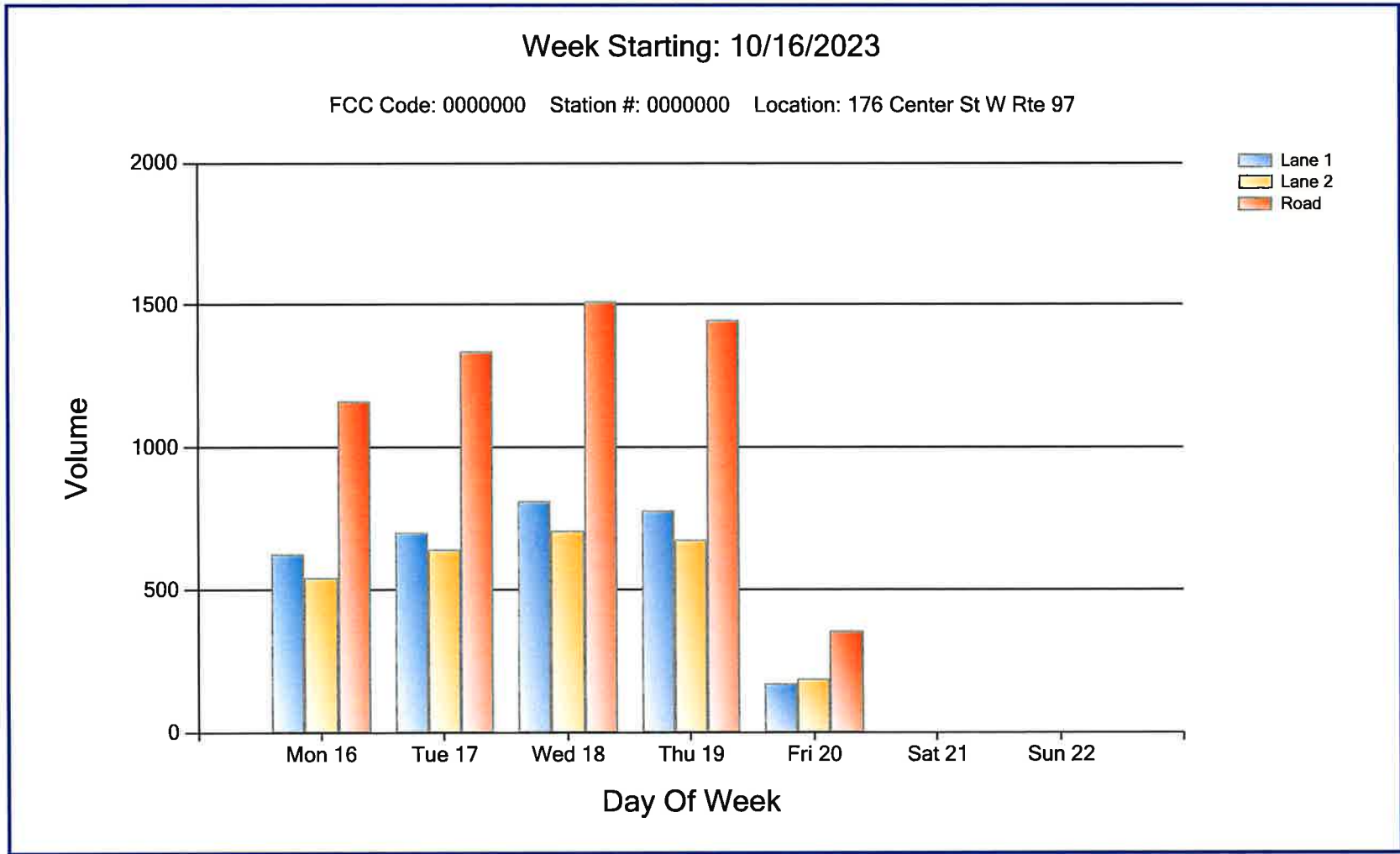
Lane 1																
PM Times	16:15	15:15	15:15	15:15	00:00										15:15	15:15
PM Peaks	80	83	109	85	0										351	87

Lane 2																
PM Times	14:15	14:15	15:15	14:15	00:00										14:15	14:15
PM Peaks	68	60	68	60	0										247	61

Merrimack Valley Planning Commission

Week Starting: 10/16/2023

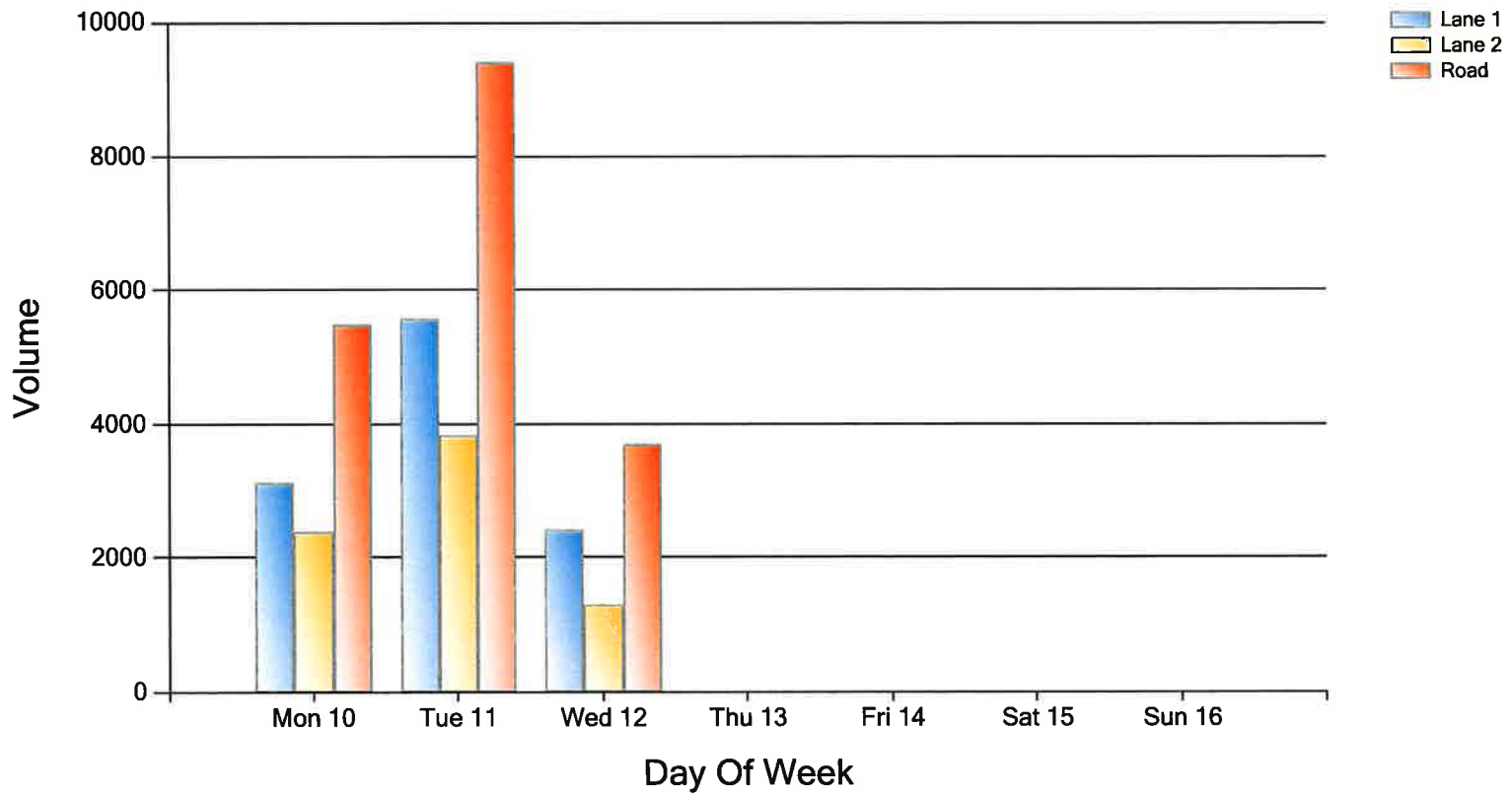
FCC Code: 0000000 Station #: 0000000 Location: 176 Center St W Rte 97



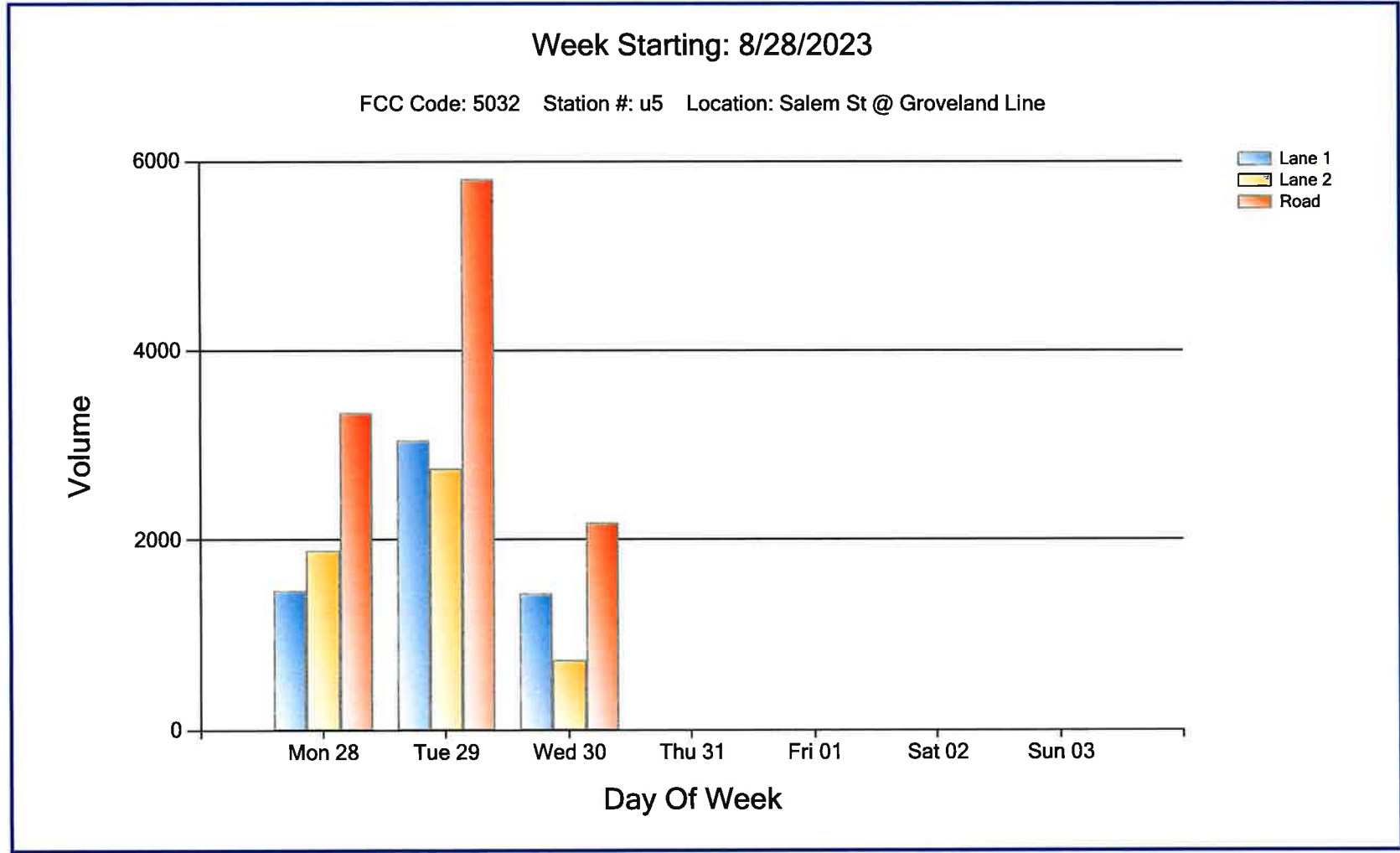
Merrimack Valley Planning Commission

Week Starting: 4/10/2023

FCC Code: 212895 Station #: u3 Location: Rte 97/113 Lincoln Ave W Groveland St

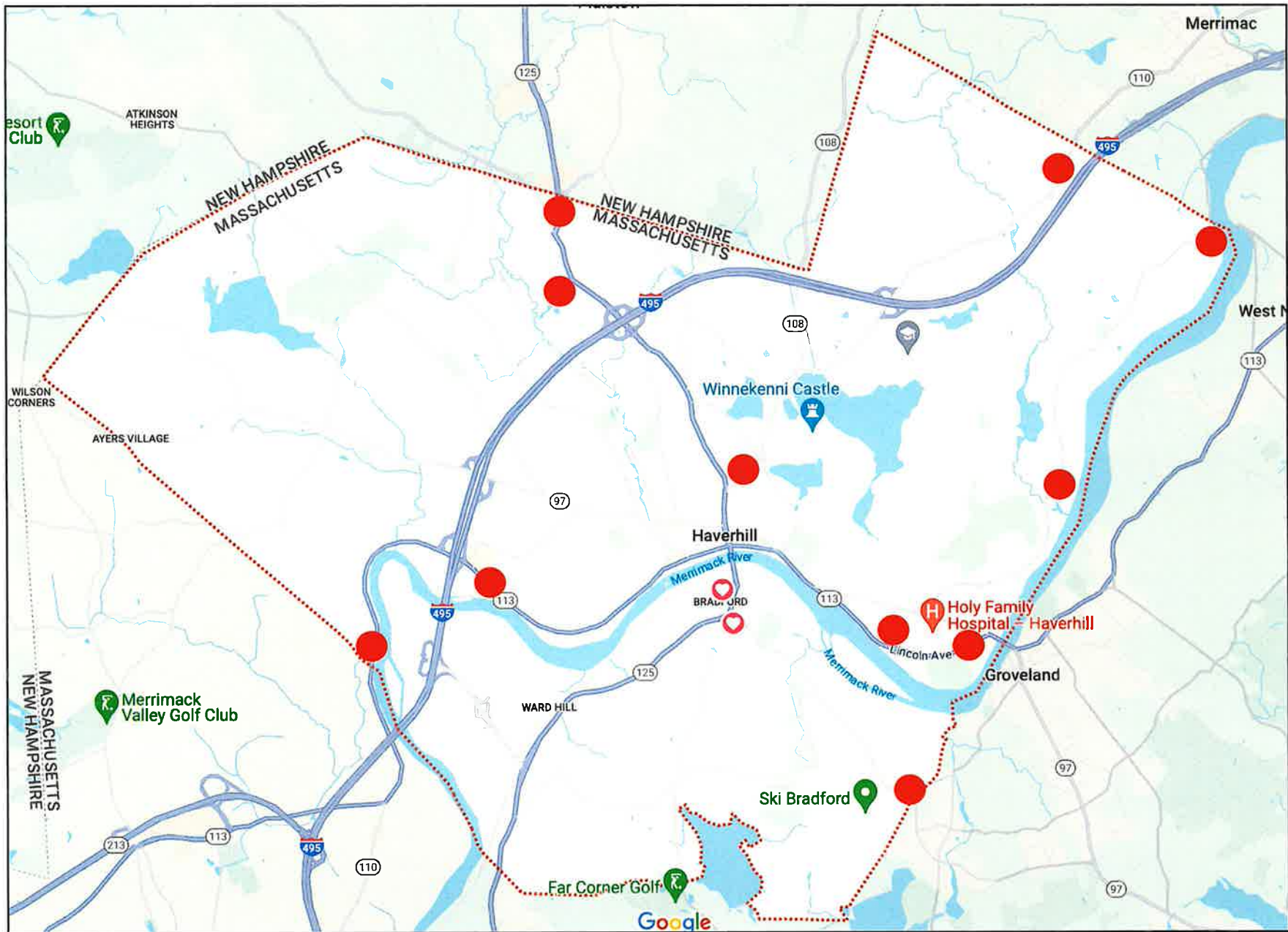


Merrimack Valley Planning Commission





Haverhill, MA



2023 Traffic Count Locations - Haverhill, MA

CITY OF HAVERHILL

2023 Traffic Count Summary

Conducted By The

Merrimack Valley Planning Commission

Number	Route/Street	Location	Hours	Date	Total
12	Rte 110/Amesbury Rd	1 mile W of Merrimac TL	48	05/22/23	9838
		EB			4802
		WB			5036
5040	Rte 125 / Plaistow Rd	At NH State Line	48	07/11/23	24659
		NB			12163
		SB			12496
212895	Rte 97/113 Lincoln Ave	W of Groveland St	48	04/10/23	9284
		EB			5544
		WB			3740
62517	Rte 110/113	E of Rte I-495	48	06/26/23	19058
		EB			9151
		WB			9907
3372738	Rte 110/113	At Methuen Line	48	07/19/23	11994
		EB			6508
		WB			5486
212820	East Broadway	E of Eves Way	48	05/08/23	1687
		EB			802
		WB			885
5002	E. Main St	E of River St (@ WN Line)	48	09/11/23	5753
		EB			2777
		WB			2976
5042	Keeley St	N of Rte 97/113	48	05/09/23	711
		NB			345
		SB			366
212858	Rte 110/Kenoza Av	E Rte 125	48	04/10/23	9987
		B			5006
		WB			4981
5041	Rosemont St	W of Rte 125	48	05/09/23	4424
		EB			2991
		WB			1433
5032	Salem St	At Groveland Line	48	08/28/23	5808
		EB			3048
		WB			2760

Merrimack Valley Planning Commission

TWO CHANNEL WEEKLY SUMMARY
Starting: 5/22/2023

Page: 1

FCC: 12
Station: u5
Location: Rte 110 W 1 mile of Merrimac Line
Direction 1: EAST

File: D0522001.prn
City: Haverhill, MA
Counter: 290

Direction 2: WEST

TIME	MON		TUE 23		WED 24		THU 25		FRI 26		SAT 27		SUN		WK TOT		WK AVG	
	LN 1	LN 2	LN 1	LN 2	LN 1	LN 2	LN 1	LN 2	LN 1	LN 2	LN 1	LN 2	LN 1	LN 2	LN 1	LN 2	LN 1	LN 2
01:00			6	5	13	12	9	7	10	9					38	33	10	8
02:00			8	11	9	11	12	12	14	17					43	51	11	13
03:00			8	14	13	15	9	16	9	14					39	59	10	15
04:00			19	46	23	40	23	45	19	39					84	170	21	42
05:00			75	99	58	107	59	93	60	91					252	390	63	98
06:00			275	265	265	250	281	250	283	228					1104	993	276	248
07:00			496	461	515	453	518	440	491	399					2020	1753	505	438
08:00			256	382	225	382	259	391	240	332					980	1487	245	372
09:00			231	278	239	274	217	292							687	844	229	281
10:00			215	242	227	247	229	279							671	768	224	256
11:00			238	254	244	252	271	278							753	784	251	261
12:00	205	284	270	258	295	254	297	254							1067	1050	267	262
13:00	275	272	291	283	294	243	291	372							1151	1170	288	292
14:00	314	467	332	479	349	439	369	425							1364	1810	341	452
15:00	376	418	436	454	378	514	411	468							1601	1854	400	464
16:00	388	431	420	466	404	449	373	436							1585	1782	396	446
17:00	369	354	375	380	368	408	380	345							1492	1487	373	372
18:00	282	217	284	251	445	213	291	300							1302	981	326	245
19:00	189	168	208	156	222	183	219	161							838	668	210	167
20:00	161	150	167	115	151	268	192	119							671	652	168	163
21:00	80	57	95	67	86	78	114	72							375	274	94	68
22:00	34	35	48	26	39	33	58	44							179	138	45	34
23:00	32	17	25	17	31	13	39	23							127	70	32	18
24:00	14	17	11	24	18	16	24	27							67	84	17	21

LANE 1	2719	4789	4911	4945	1126	18490	4802
LANE 2	2887	5033	5154	5149	1129	19352	5036

COMBINED	5606	9822	10065	10094	2255	37842	9838
----------	------	------	-------	-------	------	-------	------

Lane 1							
AM Times	11:15	06:15	06:15	06:15	06:15	06:15	06:15
AM Peaks	205	496	515	518	491	2020	503

Lane 2							
AM Times	11:15	06:15	06:15	06:15	06:15	06:15	06:15
AM Peaks	284	461	453	440	399	1753	437

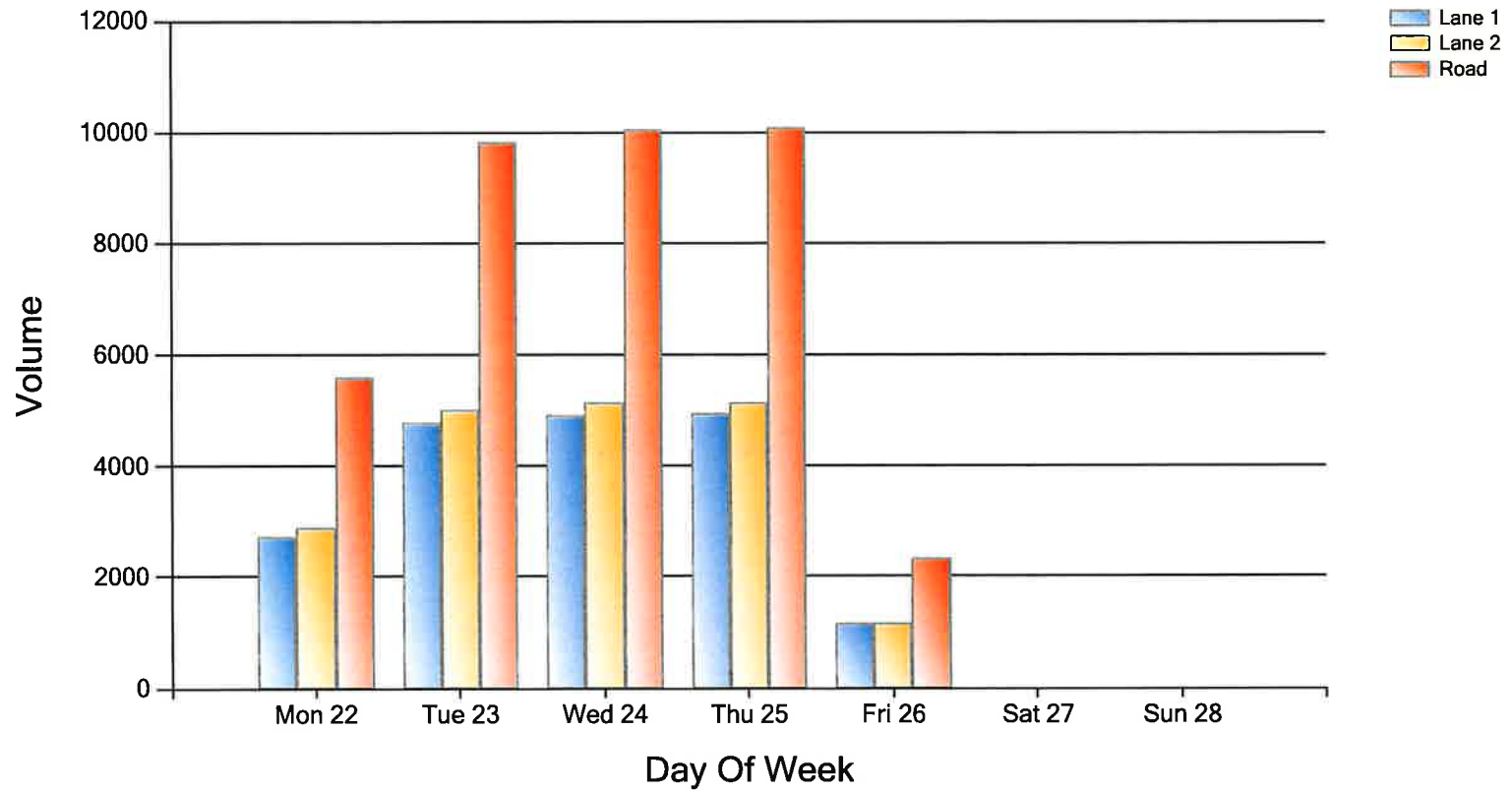
Lane 1							
PM Times	15:15	14:15	17:15	14:15	00:00	14:15	14:15
PM Peaks	388	436	445	411	0	1601	398

Lane 2							
PM Times	13:15	13:15	14:15	14:15	00:00	14:15	14:15
PM Peaks	467	479	514	468	0	1854	461

Merrimack Valley Planning Commission

Week Starting: 5/22/2023

FCC Code: u5 Station #: 12 Location: Rte 110 W 1 mile of Merrimac Line



Merrimack Valley Planning Commission

TWO CHANNEL WEEKLY SUMMARY
Starting: 7/11/2023

Page: 1

FCC: u2
Station: 000000005040
Location: Rte 125 @ NHSL
Direction 1: NORTH

File: HAV125@NHSLV.prn
City: Haverhill, MA
Counter: 292

Direction 2: SOUTH

TIME	MON		TUE		WED 12		THU 13		FRI 14		SAT 15		SUN		WK TOT		WK AVG	
	LN 1	LN 2	LN 1	LN 2	LN 1	LN 2	LN 1	LN 2	LN 1	LN 2	LN 1	LN 2	LN 1	LN 2	LN 1	LN 2	LN 1	LN 2
01:00					33	31	38	33	43	39			114	103	38	34		
02:00					25	29	25	30	28	36			78	95	26	32		
03:00					30	79	34	71	40	73			104	223	35	74		
04:00					76	258	79	252	73	247			228	757	76	252		
05:00					206	618	206	641	198	579			610	1838	203	613		
06:00					404	782	399	797	377	696			1180	2275	393	758		
07:00					535	806	567	751	541	732			1643	2289	548	763		
08:00					615	699	607	776	518	485			1740	1960	580	653		
09:00			735	677	712	734	716	700					2163	2111	721	704		
10:00			696	763	682	709	689	719					2067	2191	689	730		
11:00			797	766	838	777	803	797					2438	2340	813	780		
12:00			865	833	808	790	848	813					2521	2436	840	812		
13:00			849	778	788	745	828	767					2465	2290	822	763		
14:00			907	744	824	719	879	751					2610	2214	870	738		
15:00			905	757	838	704	898	707					2641	2168	880	723		
16:00			842	700	872	756	881	737					2595	2193	865	731		
17:00			887	670	894	697	858	726					2639	2093	880	698		
18:00			842	665	815	697	788	696					2445	2058	815	686		
19:00			625	663	634	592	682	620					1941	1875	647	625		
20:00			534	540	507	526	562	561					1603	1627	534	542		
21:00			392	432	375	355	443	436					1210	1223	403	408		
22:00			229	200	263	246	274	200					766	646	255	215		
23:00			140	111	151	113	159	122					450	346	150	115		
24:00			67	44	97	43	75	54					239	141	80	47		

LANE 1			10312		12022		12338		1818				36490		12163			
LANE 2			9343		12505		12757		2887				37492		12496			

COMBINED			19655		24527		25095		4705				73982		24659			

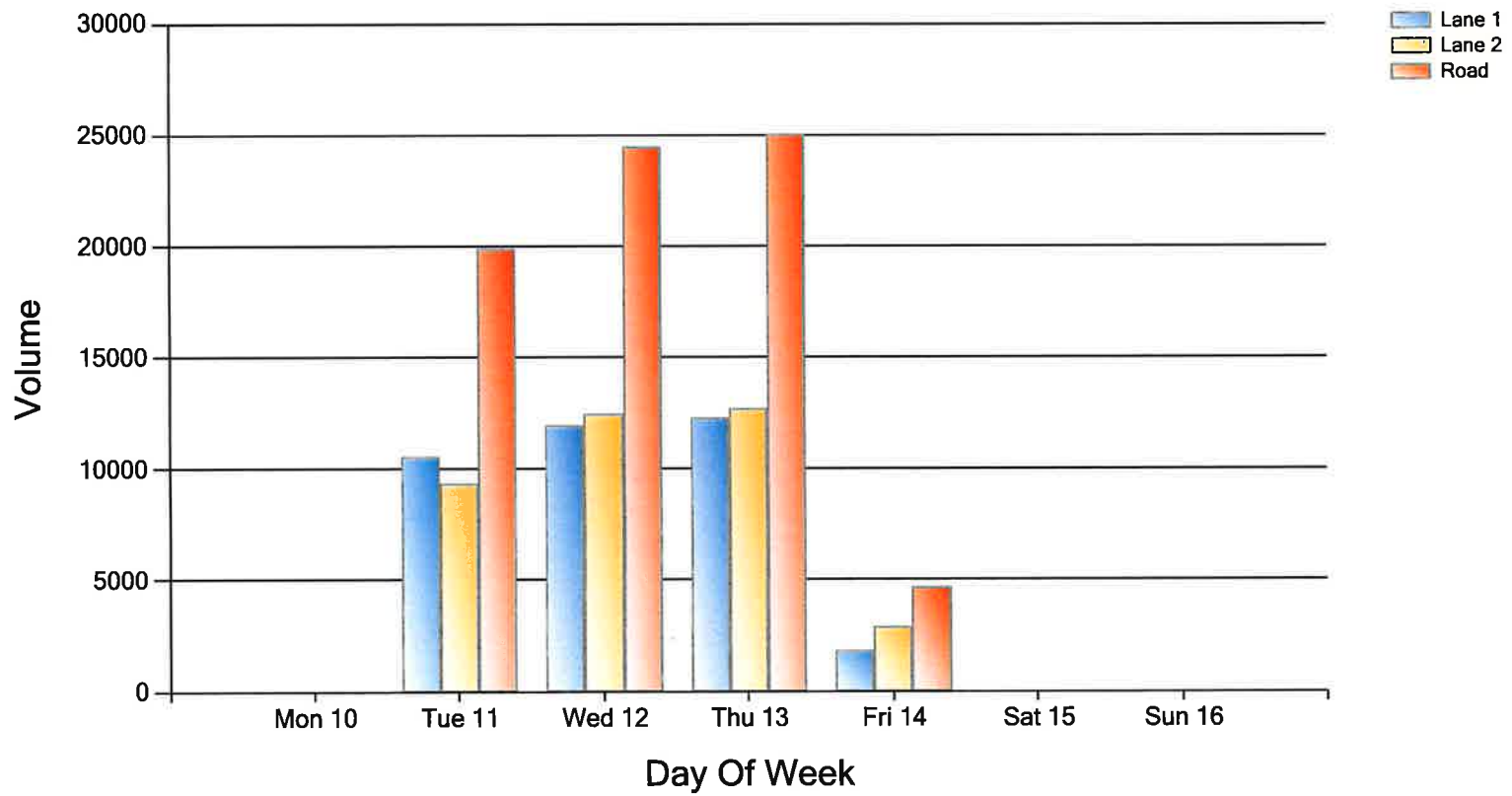
Lane 1																		
AM Times			11:15		10:15		11:15		06:15				11:15		11:15			
AM Peaks			865		838		848		541				2521		839			
Lane 2																		
AM Times			11:15		06:15		11:15		06:15				11:15		11:15			
AM Peaks			833		806		813		732				2436		811			

Lane 1																		
PM Times			13:15		16:15		14:15		00:00				14:15		14:15			
PM Peaks			907		894		898		0				2641		879			
Lane 2																		
PM Times			12:15		15:15		12:15		00:00				12:15		12:15			
PM Peaks			778		756		767		0				2290		763			

Merrimack Valley Planning Commission

Week Starting: 7/10/2023

FCC Code: 00000005040 Station #: u2 Location: Rte 125 @ NHSL



Merrimack Valley Planning Commission

TWO CHANNEL WEEKLY SUMMARY
Starting: 4/10/2023

Page: 1

FCC: u3
Station: 212895
Location: Rte 97/113 Lincoln Ave W Groveland St
Direction 1: EAST

File: D0410001.prn
City: Haverhill, MA
Counter: 292

Direction 2: WEST

TIME	MON		TUE 11		WED 12		THU 13		FRI		SAT		SUN		WK TOT		WK AVG	
	LN 1	LN 2	LN 1	LN 2	LN 1	LN 2	LN 1	LN 2	LN 1	LN 2	LN 1	LN 2	LN 1	LN 2	LN 1	LN 2	LN 1	LN 2
01:00			4	4	5	4									9	8	4	4
02:00			8	3	10	4									18	7	9	4
03:00			13	8	13	12									26	20	13	10
04:00			62	18	61	17									123	35	62	18
05:00			170	39	164	44									334	83	167	42
06:00			356	121	354	126									710	247	355	124
07:00			472	208	464	215									936	423	468	212
08:00			358	286	383	261									741	547	370	274
09:00			297	264	330	227									627	491	314	246
10:00			340	197	360	201									700	398	350	199
11:00			390	227	260	184									650	411	325	206
12:00	364	282	396	252											760	534	380	267
13:00	365	245	334	250											699	495	350	248
14:00	374	278	372	247											746	525	373	262
15:00	358	305	382	347											740	652	370	326
16:00	399	346	420	341											819	687	410	344
17:00	356	316	344	344											700	660	350	330
18:00	339	217	313	242											652	459	326	230
19:00	219	163	236	178											455	341	228	170
20:00	142	88	153	115											295	203	148	102
21:00	85	51	70	55											155	106	78	53
22:00	55	30	58	41											113	71	56	36
23:00	28	20	27	23											55	43	28	22
24:00	8	10	11	12											19	22	10	11

LANE 1	3092		5586		2404										11082		5544	
LANE 2	2351		3822		1295										7468		3740	

COMBINED	5443		9408		3699										18550		9284	

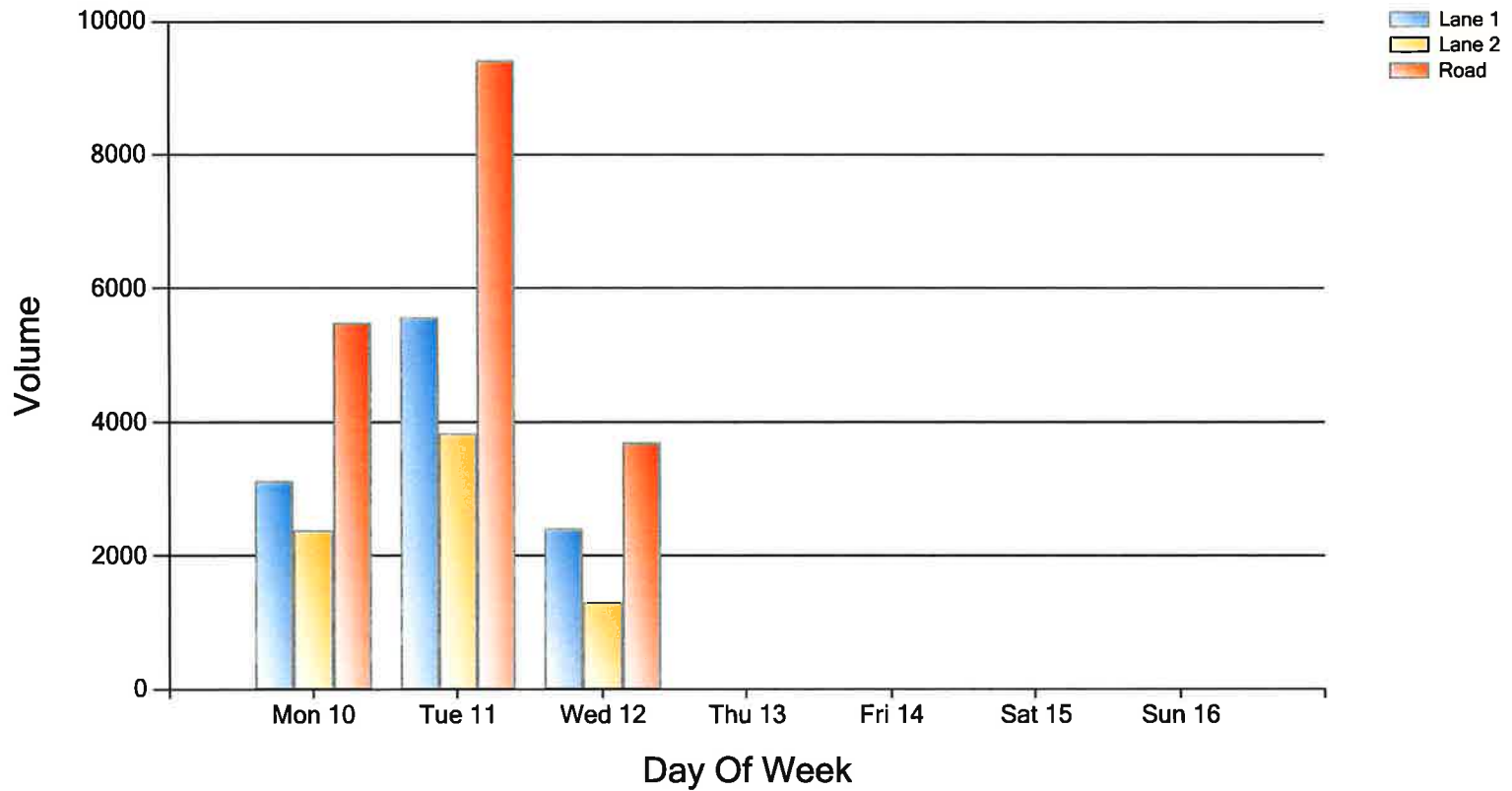
Lane 1																		
AM Times	11:15		06:15		06:15										06:15		06:15	
AM Peaks	364		472		464										936		467	
Lane 2																		
AM Times	11:15		07:15		07:15										07:15		07:15	
AM Peaks	282		286		261										547		272	

Lane 1																		
PM Times	15:15		15:15		00:00										15:15		15:15	
PM Peaks	399		420		0										819		409	
Lane 2																		
PM Times	15:15		14:15		00:00										15:15		15:15	
PM Peaks	346		347		0										687		342	

Merrimack Valley Planning Commission

Week Starting: 4/10/2023

FCC Code: 212895 Station #: u3 Location: Rte 97/113 Lincoln Ave W Groveland St



Merrimack Valley Planning Commission

TWO CHANNEL WEEKLY SUMMARY
Starting: 6/26/2023

Page: 1

FCC: 62517
Station: u5
Location: Rte 110/113 E Rte I-495
Direction 1: EAST

File: HAV110113E495V.prn
City: Haverhill, MA
Counter: 289

Direction 2: WEST

TIME	MON		TUE 27		WED 28		THU 29		FRI		SAT		SUN		WK TOT		WK AVG	
	LN 1	LN 2	LN 1	LN 2	LN 1	LN 2	LN 1	LN 2	LN 1	LN 2	LN 1	LN 2	LN 1	LN 2	LN 1	LN 2	LN 1	LN 2
01:00			75	41	87	53									162	94	81	47
02:00			55	46	52	43									107	89	54	44
03:00			28	20	26	23									54	43	27	22
04:00			31	50	22	44									53	94	26	47
05:00			65	164	56	148									121	312	60	156
06:00			115	289	137	283									252	572	126	286
07:00			305	445	336	422									641	867	320	434
08:00			494	642	498	679									992	1321	496	660
09:00			538	648	564	588									1102	1236	551	618
10:00	533	606	506	617											1039	1223	520	612
11:00	484	627	519	591											1003	1218	502	609
12:00	514	631	525	637											1039	1268	520	634
13:00	597	612	563	625											1160	1237	580	618
14:00	609	620	597	680											1206	1300	603	650
15:00	536	639	605	694											1141	1333	570	666
16:00	658	693	667	649											1325	1342	662	671
17:00	627	639	687	676											1314	1315	657	658
18:00	637	613	720	676											1357	1289	678	644
19:00	577	446	622	591											1199	1037	600	518
20:00	469	382	489	471											958	853	479	426
21:00	342	329	480	393											822	722	411	361
22:00	244	213	340	315											584	528	292	264
23:00	161	127	210	176											371	303	186	152
24:00	145	95	156	124											301	219	150	110

LANE 1	7133		9392		1778										18303		9151	
LANE 2	7272		10260		2283										19815		9907	

COMBINED	14405		19652		4061										38118		19058	

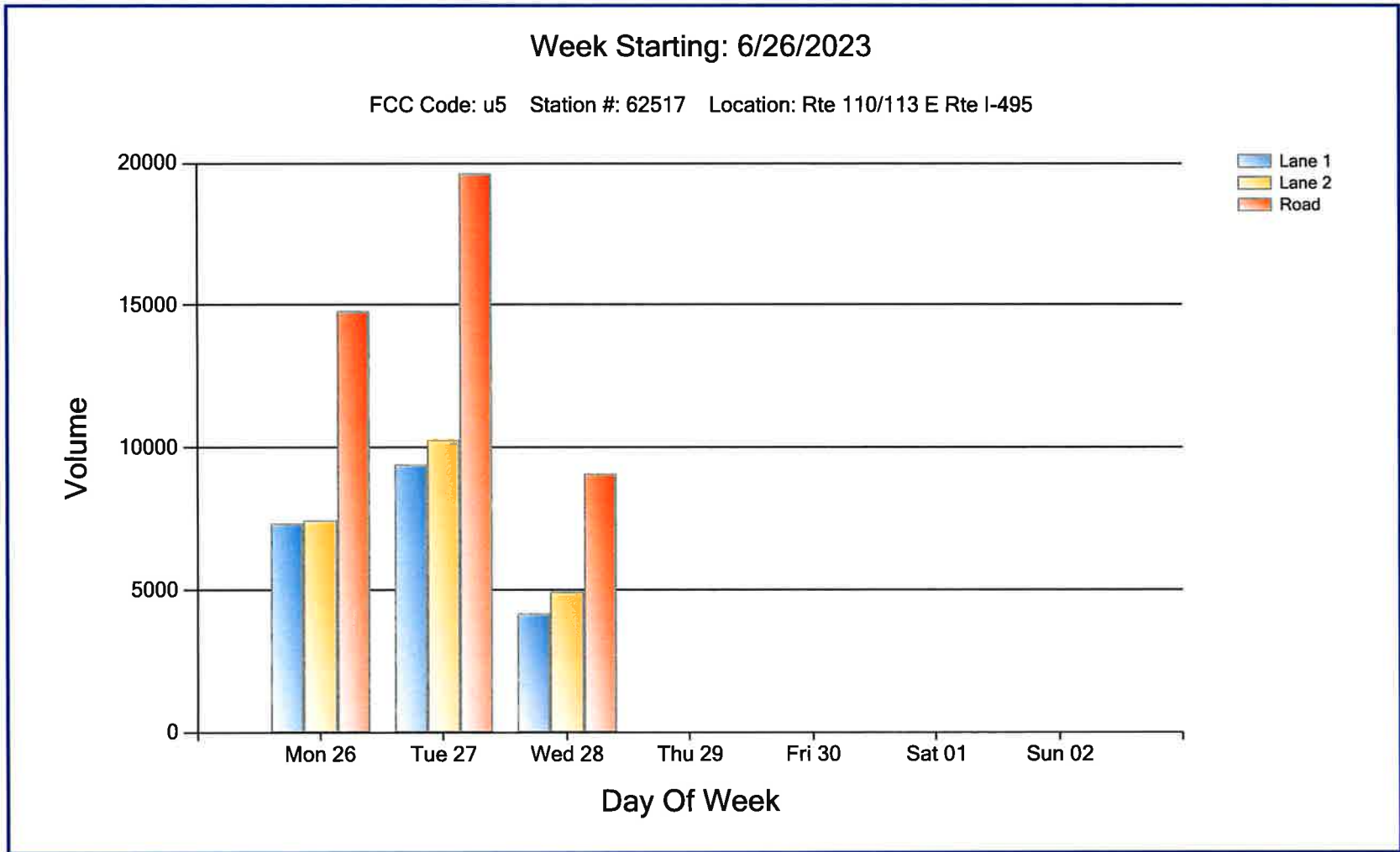
Lane 1																		
AM Times	09:15		08:15		08:15										08:15		08:15	
AM Peaks	533		538		564										1102		550	
Lane 2																		
AM Times	11:15		08:15		07:15										07:15		07:15	
AM Peaks	631		648		679										1321		660	

Lane 1																		
PM Times	15:15		17:15		00:00										17:15		17:15	
PM Peaks	658		720		0										1357		677	
Lane 2																		
PM Times	15:15		14:15		00:00										15:15		15:15	
PM Peaks	693		694		0										1342		670	

Merrimack Valley Planning Commission

Week Starting: 6/26/2023

FCC Code: u5 Station #: 62517 Location: Rte 110/113 E Rte I-495



Merrimack Valley Planning Commission

TWO CHANNEL WEEKLY SUMMARY
Starting: 7/19/2023

Page: 1

Station #: 3372738
FCC Code: u5
Location: Rte 110/113 @ Haverhill Line
Direction 1: EAST

File: MET110@HaverhillLineVOLUME.prn
City: Methuen, MA
Counter #: 293

Direction 2: WEST

TIME	MON		TUE		WED		THU 20		FRI 21		SAT 22		SUN		WK TOT		WK AVG	
	LN 1	LN 2	LN 1	LN 2	LN 1	LN 2	LN 1	LN 2	LN 1	LN 2	LN 1	LN 2	LN 1	LN 2	LN 1	LN 2	LN 1	LN 2
01:00							17	20	21	23			38	43	19	22		
02:00							17	11	13	15			30	26	15	13		
03:00							7	16	7	14			14	30	7	15		
04:00							33	23	33	25			66	48	33	24		
05:00							70	105	81	114			151	219	76	110		
06:00							142	180	133	194			275	374	138	187		
07:00							232	355	226	290			458	645	229	322		
08:00							259	348	273	330			532	678	266	339		
09:00			278	270			228	290					506	560	253	280		
10:00			284	320			323	325					607	645	304	322		
11:00			373	284			361	291					734	575	367	288		
12:00			281	324			357	332					638	656	319	328		
13:00			405	324			381	322					786	646	393	323		
14:00			472	379			487	386					959	765	480	382		
15:00			616	504			649	447					1265	951	632	476		
16:00			699	518			802	409					1501	927	750	464		
17:00			738	466			689	446					1427	912	714	456		
18:00			476	308			506	314					982	622	491	311		
19:00			320	241			367	267					687	508	344	254		
20:00			272	242			254	267					526	509	263	254		
21:00			148	133			208	179					356	312	178	156		
22:00			119	65			125	82					244	147	122	74		
23:00			68	47			80	70					148	117	74	58		
24:00			36	31			46	24					82	55	41	28		

LANE 1		5585	6640	787		13012	6508
LANE 2		4456	5509	1005		10970	5486

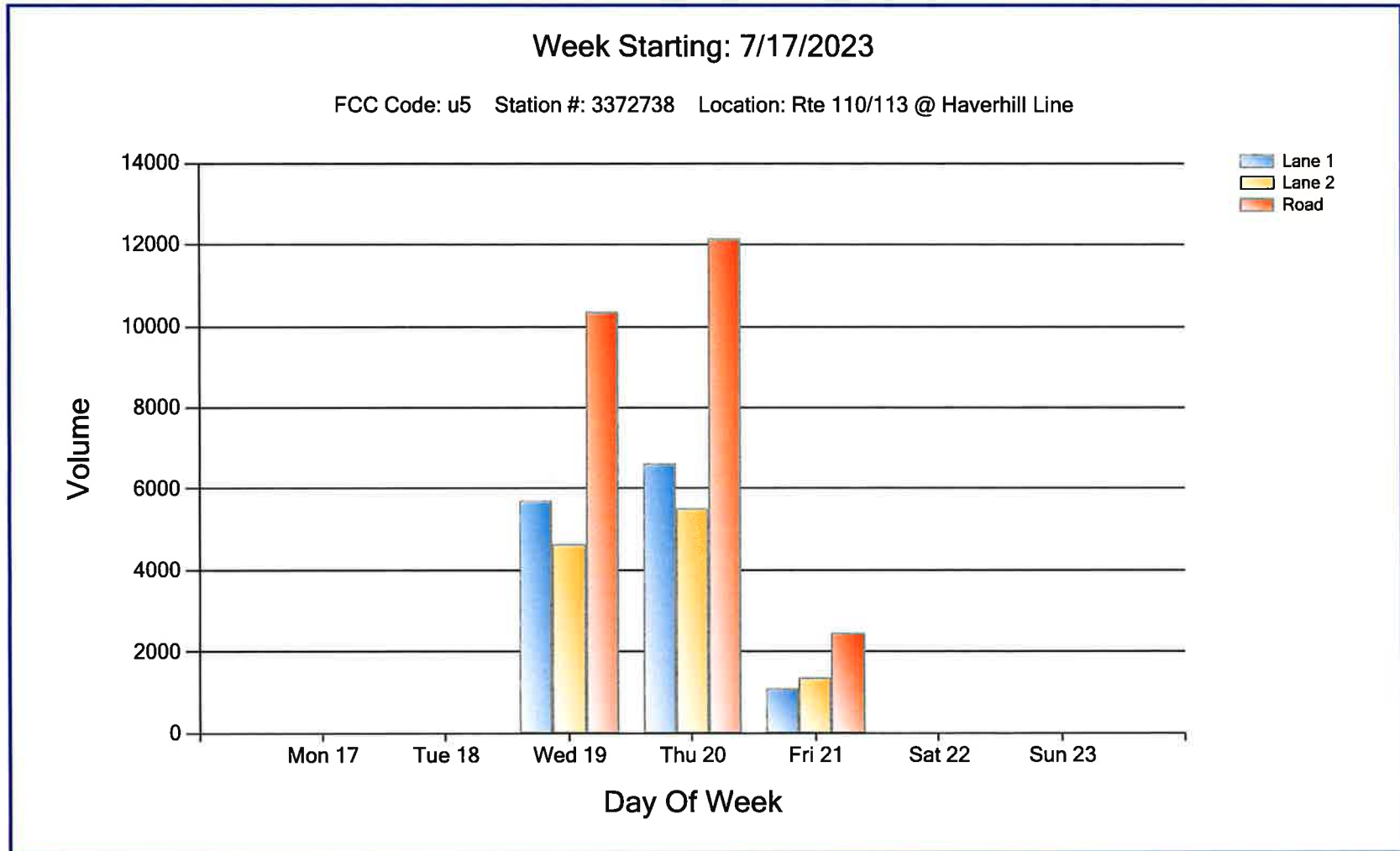
COMBINED		10041	12149	1792		23982	11994
----------	--	-------	-------	------	--	-------	-------

Lane 1							
AM Times		10:15	10:15	07:15		10:15	10:15
AM Peaks		373	361	273		734	366
Lane 2							
AM Times		11:15	06:15	07:15		07:15	07:15
AM Peaks		324	355	330		678	337
Lane 1							
PM Times		16:15	15:15	00:00		15:15	15:15
PM Peaks		738	802	0		1501	750
Lane 2							
PM Times		15:15	14:15	00:00		14:15	14:15
PM Peaks		518	447	0		951	475

Merrimack Valley Planning Commission

Week Starting: 7/17/2023

FCC Code: u5 Station #: 3372738 Location: Rte 110/113 @ Haverhill Line



Merrimack Valley Planning Commission

TWO CHANNEL WEEKLY SUMMARY
Starting: 5/8/2023

Page: 1

FCC: u5
Station: 212820
Location: East Broadway E Eves Way
Direction 1: EAST

File: D0508001.prn
City: Haverhill, MA
Counter: 290

Direction 2: WEST

TIME	MON		TUE 9		WED 10		THU 11		FRI		SAT		SUN		WK TOT		WK AVG	
	LN 1	LN 2	LN 1	LN 2	LN 1	LN 2	LN 1	LN 2	LN 1	LN 2	LN 1	LN 2	LN 1	LN 2	LN 1	LN 2	LN 1	LN 2
01:00			0	3	0	1									0	4	0	2
02:00			1	2	2	1									3	3	2	2
03:00			0	0	0	1									0	1	0	0
04:00			0	1	0	2									0	3	0	2
05:00			6	16	6	17									12	33	6	16
06:00			24	32	34	37									58	69	29	34
07:00	69	72	55	56											124	128	62	64
08:00	31	48	42	59											73	107	36	54
09:00	38	55	38	44											76	99	38	50
10:00	45	48	42	51											87	99	44	50
11:00	48	56	57	50											105	106	52	53
12:00	67	59	45	65											112	124	56	62
13:00	49	59	60	49											109	108	54	54
14:00	62	99	46	70											108	169	54	84
15:00	80	91	81	81											161	172	80	86
16:00	86	77	64	85											150	162	75	81
17:00	62	53	66	64											128	117	64	58
18:00	59	66	46	43											105	109	52	54
19:00	36	32	36	37											72	69	36	34
20:00	29	27	26	27											55	54	28	27
21:00	23	7	20	9											43	16	22	8
22:00	3	3	9	11											12	14	6	7
23:00	3	3	4	3											7	6	4	3
24:00	3	1	0	0											3	1	2	0

LANE 1	793		768		42										1603		802	
LANE 2	856		858		59										1773		885	

COMBINED	1649		1626		101										3376		1687	

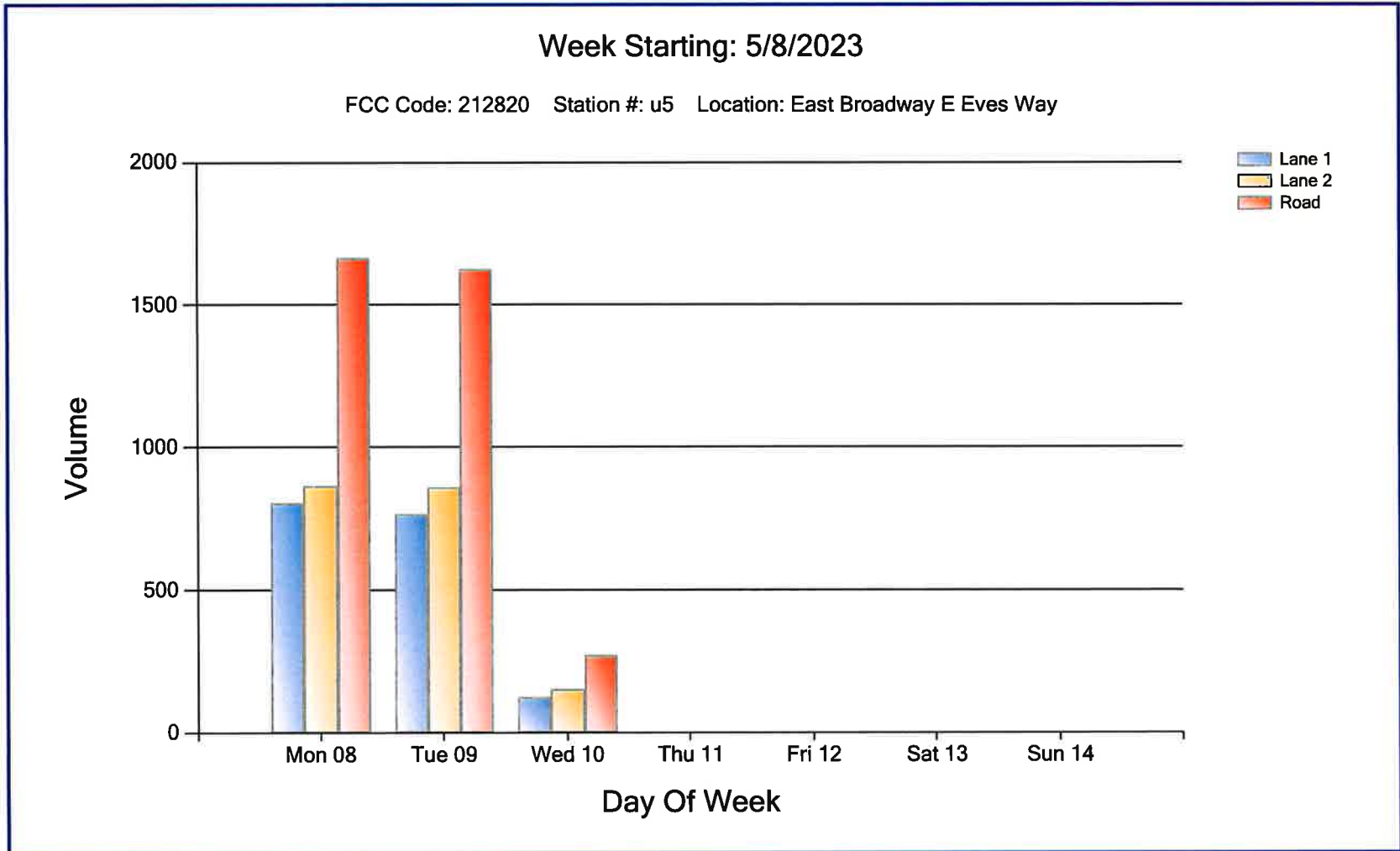
Lane 1																		
AM Times	06:15		10:15		05:15										06:15		06:15	
AM Peaks	69		57		34										124		61	
Lane 2																		
AM Times	06:15		11:15		05:15										06:15		06:15	
AM Peaks	72		65		37										128		63	

Lane 1																		
PM Times	15:15		14:15		00:00										14:15		14:15	
PM Peaks	86		81		0										161		79	
Lane 2																		
PM Times	13:15		15:15		00:00										14:15		14:15	
PM Peaks	99		85		0										172		85	

Merrimack Valley Planning Commission

Week Starting: 5/8/2023

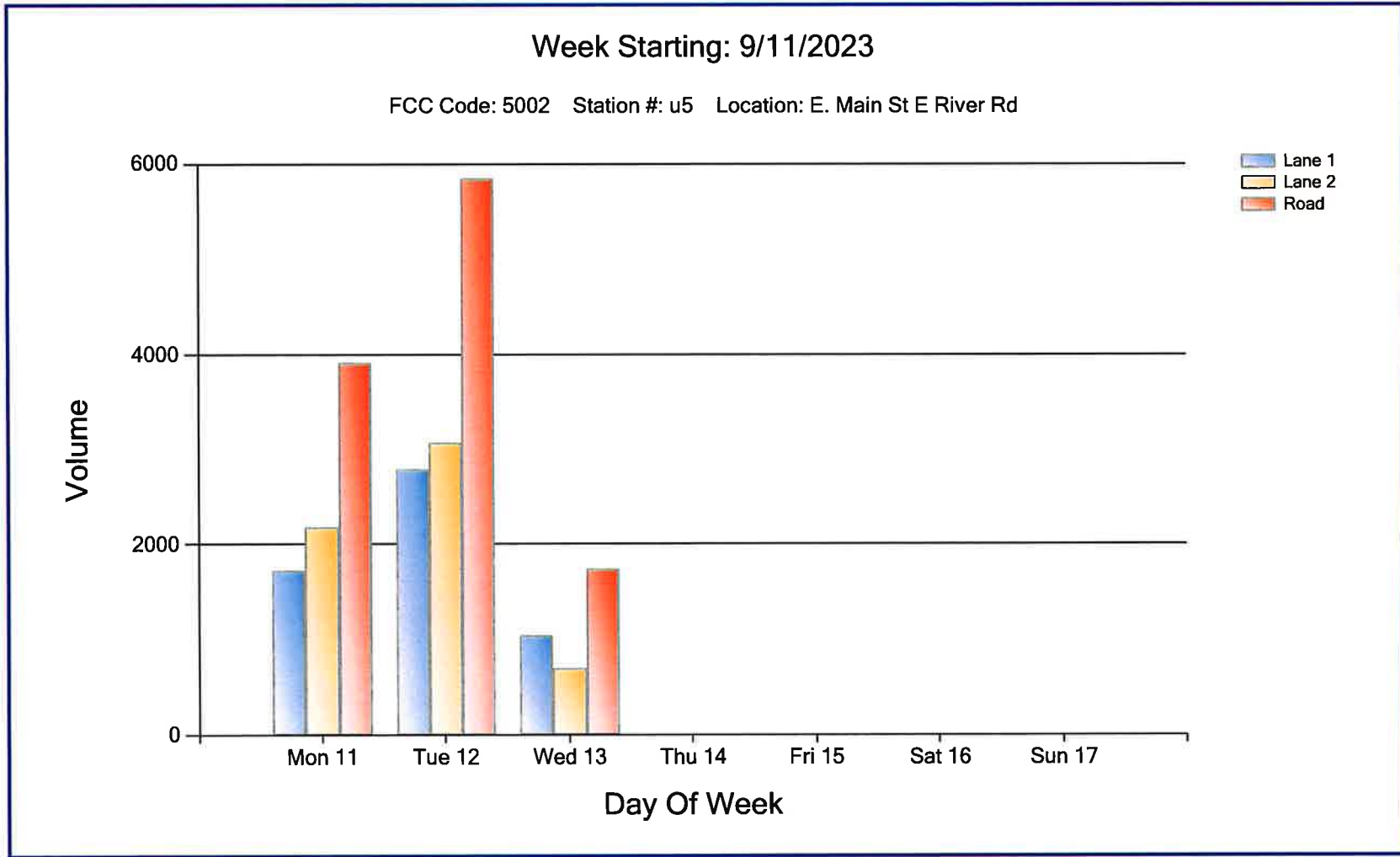
FCC Code: 212820 Station #: u5 Location: East Broadway E Eves Way



Merrimack Valley Planning Commission

Week Starting: 9/11/2023

FCC Code: 5002 Station #: u5 Location: E. Main St E River Rd



Merrimack Valley Planning Commission

TWO CHANNEL WEEKLY SUMMARY
Starting: 5/9/2023

Page: 1

FCC: 5042
Station: u6
Location: Keeley St N Rte 97/113
Direction 1: NORTH

File: HAVkeeleyN97_113VOLUME.prn
City: Haverhill, MA
Counter: 289

Direction 2: SOUTH

TIME	MON		TUE		WED 10		THU 11		FRI 12		SAT 13		SUN		WK TOT		WK AVG	
	LN 1	LN 2	LN 1	LN 2	LN 1	LN 2	LN 1	LN 2	LN 1	LN 2	LN 1	LN 2	LN 1	LN 2	LN 1	LN 2	LN 1	LN 2
01:00					0	0	2	0	2	1					4	1	1	0
02:00					0	0	0	0	1	0					1	0	0	0
03:00					0	0	0	1	2	1					2	2	1	1
04:00					1	4	1	3	0	3					2	10	1	3
05:00					1	1	2	2	1	1					4	4	1	1
06:00					2	6	2	4	2	6					6	16	2	5
07:00					16	9	13	11	15	14					44	34	15	11
08:00					27	29	20	22	24	17					71	68	24	23
09:00					24	24	29	20	28	25					81	69	27	23
10:00					21	19	21	24	16	23					58	66	19	22
11:00			22	21	24	30	24	16							70	67	23	22
12:00			23	27	18	31	13	23							54	81	18	27
13:00			16	29	17	24	27	32							60	85	20	28
14:00			28	25	25	26	17	24							70	75	23	25
15:00			24	30	21	29	27	26							72	85	24	28
16:00			24	34	28	26	26	23							78	83	26	28
17:00			18	29	20	24	24	31							62	84	21	28
18:00			27	40	27	26	16	22							70	88	23	29
19:00			23	24	28	20	21	26							72	70	24	23
20:00			18	15	19	18	22	17							59	50	20	17
21:00			17	7	17	11	18	11							52	29	17	10
22:00			5	5	5	6	14	5							24	16	8	5
23:00			2	3	1	2	5	3							8	8	3	3
24:00			5	7	2	1	4	4							11	12	4	4

LANE 1		252	344	348	91			1035	345
LANE 2		296	366	350	91			1103	366

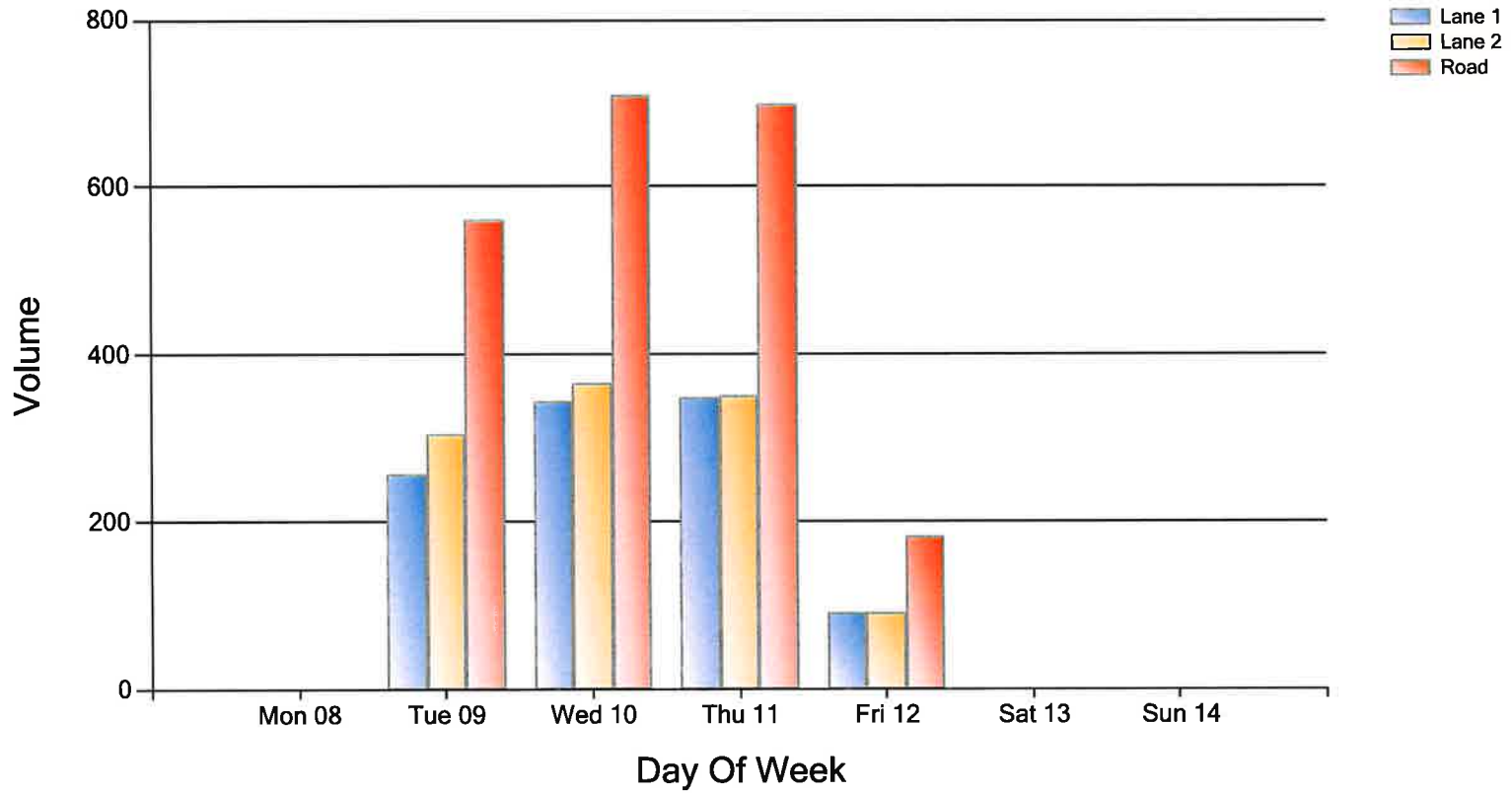
COMBINED		548	710	698	182			2138	711
----------	--	-----	-----	-----	-----	--	--	------	-----

Lane 1									
AM Times		11:15	07:15	08:15	08:15			08:15	08:15
AM Peaks		23	27	29	28			81	27
Lane 2									
AM Times		11:15	11:15	09:15	08:15			11:15	11:15
AM Peaks		27	31	24	25			81	26
Lane 1									
PM Times		13:15	15:15	12:15	00:00			15:15	15:15
PM Peaks		28	28	27	0			78	24
Lane 2									
PM Times		17:15	14:15	12:15	00:00			17:15	17:15
PM Peaks		40	29	32	0			88	28

Merrimack Valley Planning Commission

Week Starting: 5/8/2023

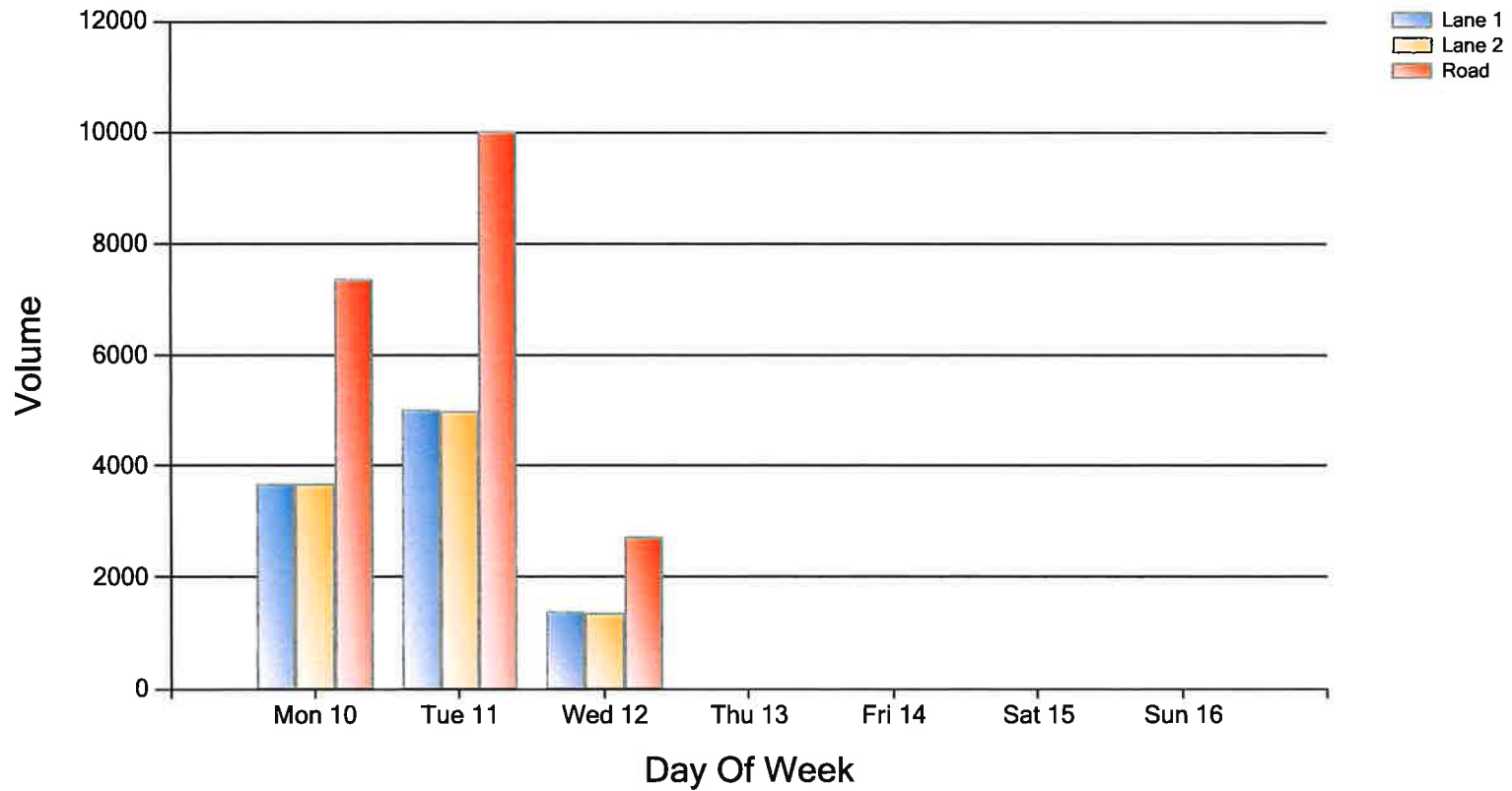
FCC Code: 100000000050 Station #: 000000012776 Location: Keeley St N Rte 97/113



Merrimack Valley Planning Commission

Week Starting: 4/10/2023

FCC Code: u3 Station #: 212858 Location: Kenoza Av E Rte 125 (LincolnSt)



Merrimack Valley Planning Commission

TWO CHANNEL WEEKLY SUMMARY
Starting: 5/9/2023

Page: 1

FCC: u5
Station: 5041
Location: Rosemont St W Rte 125
Direction 1: EAST

File: HAVrosemontW125VOLUME.prn
City: Haverhill, MA
Counter: 294

Direction 2: WEST

TIME	MON		TUE		WED 10		THU 11		FRI 12		SAT		SUN		WK TOT		WK AVG	
	LN 1	LN 2	LN 1	LN 2	LN 1	LN 2	LN 1	LN 2	LN 1	LN 2	LN 1	LN 2	LN 1	LN 2	LN 1	LN 2	LN 1	LN 2
01:00					4	4	2	2							6	6	3	3
02:00					4	5	6	2							10	7	5	4
03:00					2	2	5	2							7	4	4	2
04:00					15	6	19	5							34	11	17	6
05:00					46	23	58	21							104	44	52	22
06:00					95	40	95	44							190	84	95	42
07:00					222	321	229	85							451	406	226	203
08:00					184	185	186	83							370	268	185	134
09:00					158	71	153	72							311	143	156	72
10:00					152	59	172	62							324	121	162	60
11:00					190	82	174	85							364	167	182	84
12:00			193	77	198	97									391	174	196	87
13:00			175	75	195	85									370	160	185	80
14:00			264	70	262	78									526	148	263	74
15:00			250	78	255	83									505	161	252	80
16:00			236	99	283	88									519	187	260	94
17:00			252	88	229	82									481	170	240	85
18:00			186	68	188	72									374	140	187	70
19:00			115	78	158	62									273	140	136	70
20:00			77	71	104	60									181	131	90	66
21:00			55	61	54	33									109	94	54	47
22:00			15	26	33	23									48	49	24	24
23:00			10	12	13	15									23	27	12	14
24:00			5	12	5	9									10	21	5	10

LANE 1					1833		3049		1099						5981		2991	
LANE 2					815		1585		463						2863		1433	

COMBINED					2648		4634		1562						8844		4424	

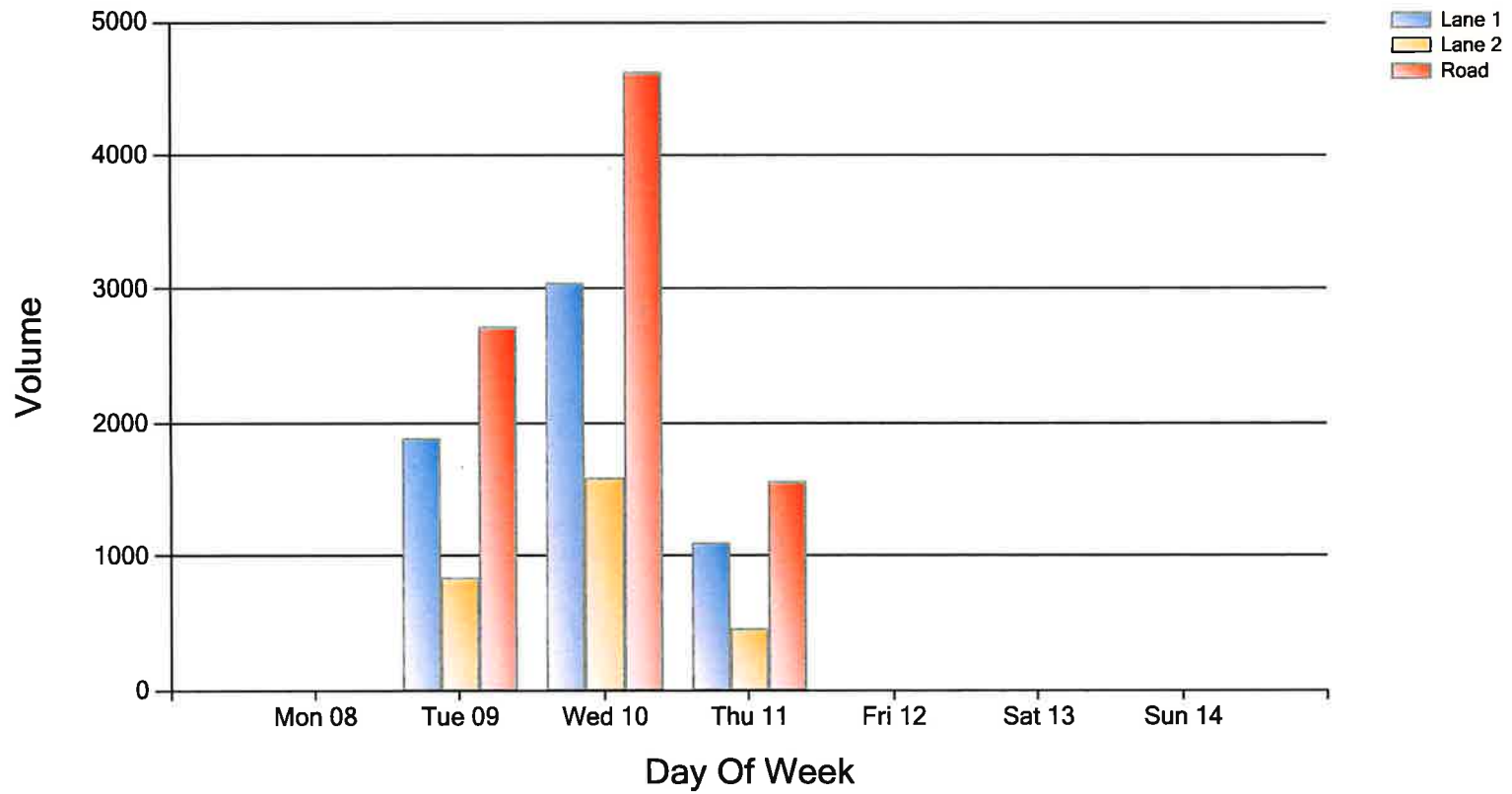
Lane 1																		
AM Times					11:15		06:15		06:15						06:15		06:15	
AM Peaks					193		222		229						451		224	
Lane 2																		
AM Times					11:15		06:15		06:15						06:15		06:15	
AM Peaks					77		321		85						406		202	

Lane 1																		
PM Times					13:15		15:15		00:00						13:15		13:15	
PM Peaks					264		283		0						526		262	
Lane 2																		
PM Times					15:15		15:15		00:00						15:15		15:15	
PM Peaks					99		88		0						187		92	

Merrimack Valley Planning Commission

Week Starting: 5/8/2023

FCC Code: 5041 Station #: u5 Location: Rosemont St W Rte 125



Merrimack Valley Planning Commission

TWO CHANNEL WEEKLY SUMMARY
Starting: 8/28/2023

Page: 1

FCC: u5
Station: 5032
Location: Salem St @ Groveland Line
Direction 1: EAST

File: HAVsalem@GroLineVOLUME.prn
City: Haverhill, MA
Counter: 289

Direction 2: WEST

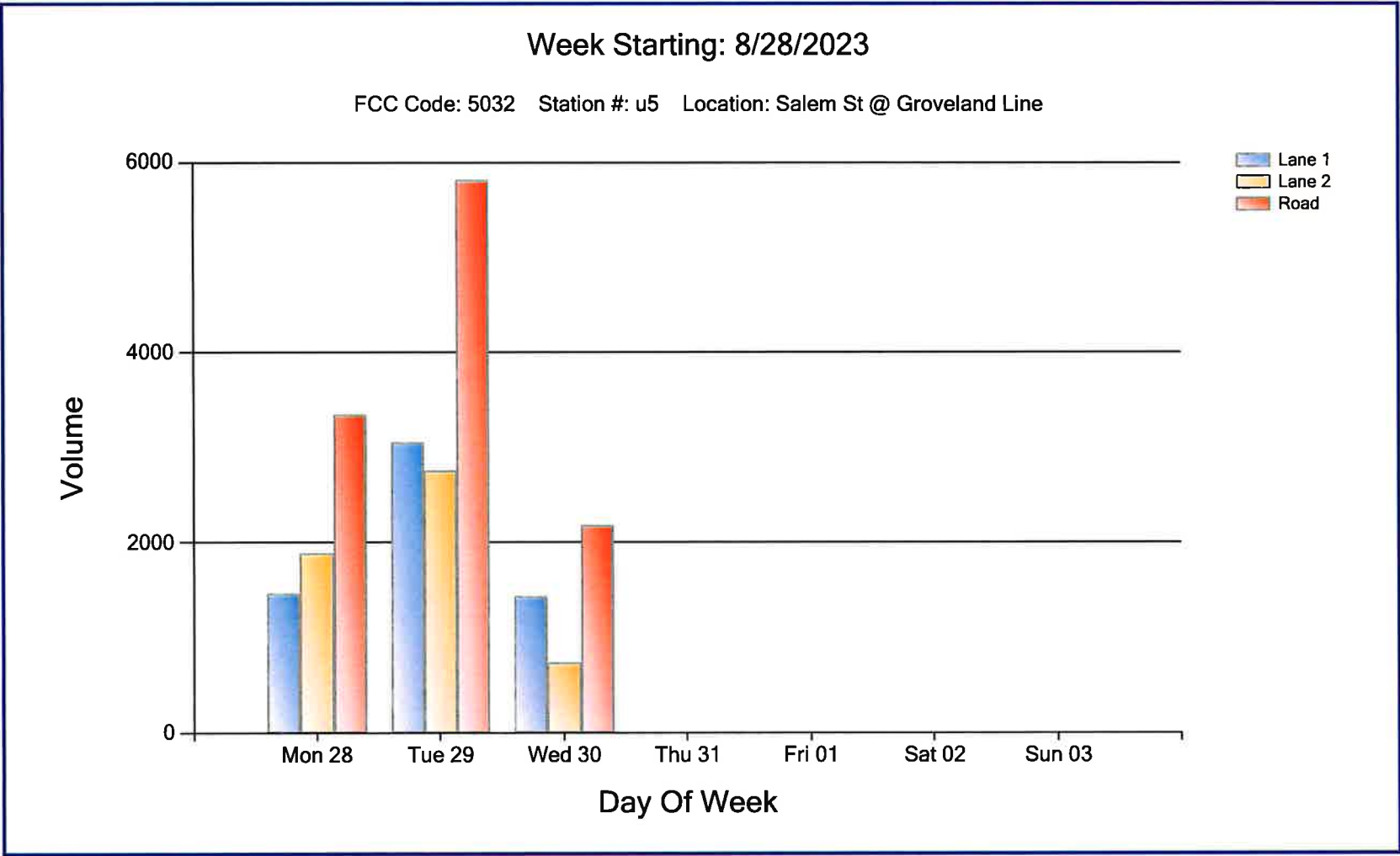
TIME	MON		TUE 29		WED 30		THU 31		FRI		SAT		SUN		WK TOT		WK AVG	
	LN 1	LN 2	LN 1	LN 2	LN 1	LN 2	LN 1	LN 2	LN 1	LN 2	LN 1	LN 2	LN 1	LN 2	LN 1	LN 2	LN 1	LN 2
01:00			11	13	14	15									25	28	12	14
02:00			5	11	8	11									13	22	6	11
03:00			6	4	6	3									12	7	6	4
04:00			7	6	12	4									19	10	10	5
05:00			39	3	33	11									72	14	36	7
06:00			124	34	120	35									244	69	122	34
07:00			301	86	316	71									617	157	308	78
08:00			275	129	284	144									559	273	280	136
09:00			272	131	252	138									524	269	262	134
10:00			174	131	166	115									340	246	170	123
11:00			132	118	146	116									278	234	139	117
12:00			190	137											190	137	190	137
13:00			160	182											160	182	160	182
14:00	179	168	157	150											336	318	168	159
15:00	179	188	177	198											356	386	178	193
16:00	154	302	178	316											332	618	166	309
17:00	190	329	218	290											408	619	204	310
18:00	191	283	175	288											366	571	183	286
19:00	164	181	146	198											310	379	155	190
20:00	110	120	108	111											218	231	109	116
21:00	87	81	87	101											174	182	87	91
22:00	33	59	49	58											82	117	41	58
23:00	29	27	34	38											63	65	32	32
24:00	17	38	31	31											48	69	24	34

LANE 1	1333		3056		1357										5746		3048	
LANE 2	1776		2764		663										5203		2760	
COMBINED	3109		5820		2020										10949		5808	
Lane 1																		
AM Times	00:00		06:15		06:15										06:15		06:15	
AM Peaks	0		301		316										617		308	
Lane 2																		
AM Times	00:00		11:15		07:15										07:15		11:15	
AM Peaks	0		137		144										273		137	
Lane 1																		
PM Times	17:15		16:15		00:00										16:15		16:15	
PM Peaks	191		218		0										408		203	
Lane 2																		
PM Times	16:15		15:15		00:00										16:15		15:15	
PM Peaks	329		316		0										619		309	

Merrimack Valley Planning Commission

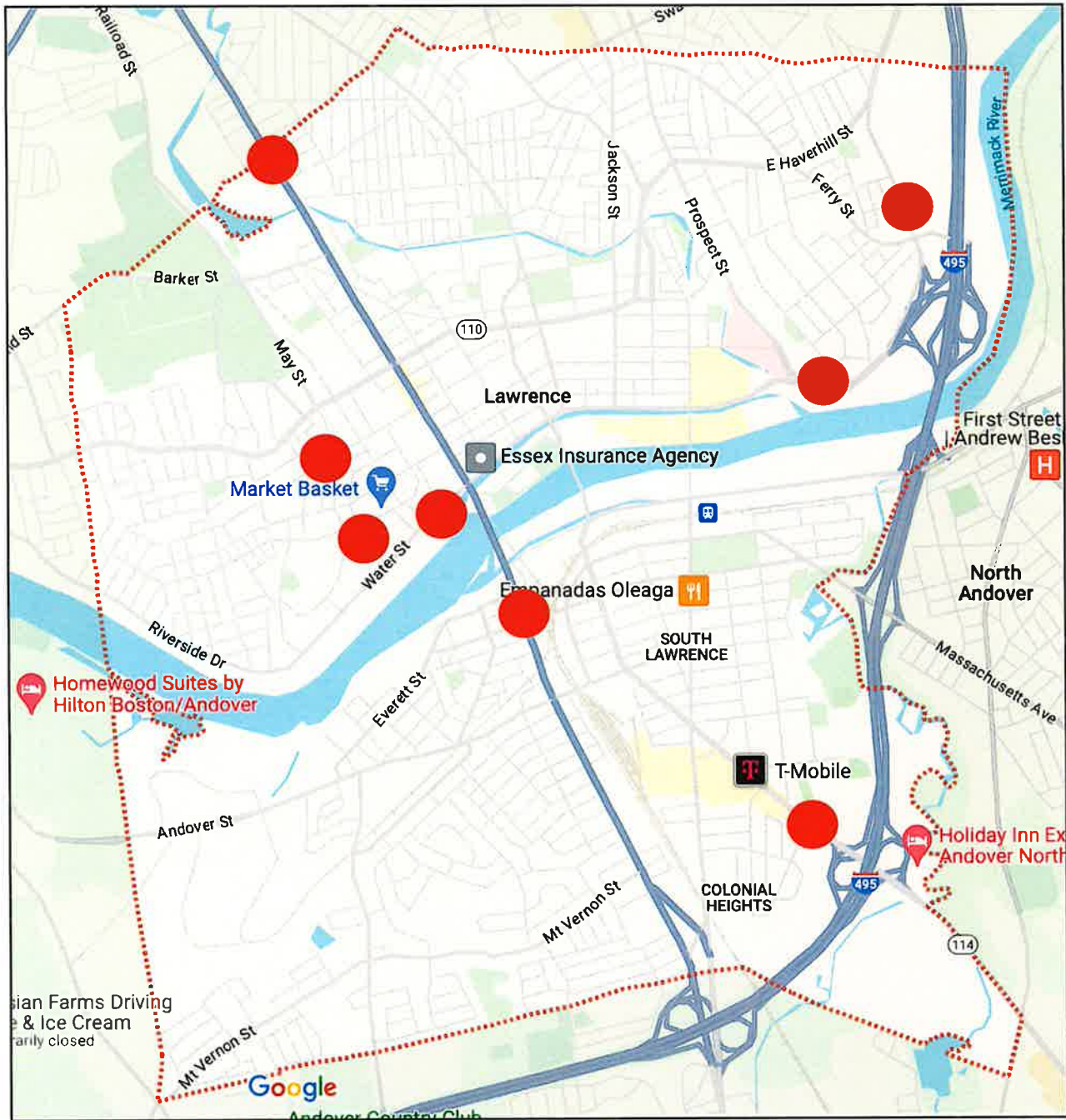
Week Starting: 8/28/2023

FCC Code: 5032 Station #: u5 Location: Salem St @ Groveland Line





Lawrence, MA



2023 Traffic Count Locations - Lawrence, MA

CITY OF LAWRENCE

2023 Traffic Count Summary

Conducted By The

Merrimack Valley Planning Commission

Number	Route/Street	Location	Hours	Date	Total
214951	Rte 28 / Broadway	At Methuen City Line	48	10/31/23	13970
		NB			6532
		SB			7006
5601	Rte 28	S of Shattuck St	48	09/19/23	15841
		EB			7407
		WB			8434
5062	Rte 114	W of Rte I-495	48	06/13/23	22041
		EB			9875
		WB			12166
5011	Lowell St	W of Margin St	48	09/26/23	5652
		EB			2925
		WB			2727
214933	Marston St	E of Canal St	48	06/12/23	29125
		EB			15320
		WB			13875
5009	Marston St	N of Ferry St	48	06/12/23	8854
		NB			5106
		SB			3748
5013	Melrose St	N of Water St	48	09/26/23	4757
		NB			2527
		SB			2230
5006	Water St	W of Rte 28	48	10/31/23	16094
		EB			8085
		WB			8009

Merrimack Valley Planning Commission

TWO CHANNEL WEEKLY SUMMARY
Starting: 10/31/2023

Station #: 214951
FCC Code: u3
Location: Rte 28/Broadway @ Methuen Line
Direction 1: NORTH

File: LAW28@methuenLinev.prn
City: Lawrence, MA
Counter #: 294

Direction 2: SOUTH

TIME	MON		TUE		WED 1		THU 2		FRI 3		SAT 4		SUN		WK TOT		WK AVG	
	LN 1	LN 2	LN 1	LN 2	LN 1	LN 2	LN 1	LN 2	LN 1	LN 2	LN 1	LN 2	LN 1	LN 2	LN 1	LN 2	LN 1	LN 2
01:00					29	39	36	36	28	54					93	129	31	43
02:00					25	17	32	17	17	24					74	58	25	19
03:00					23	22	24	20	20	28					67	70	22	23
04:00					55	51	53	40	56	53					164	144	55	48
05:00					136	126	154	138	140	132					430	396	143	132
06:00					223	230	225	236	214	252					662	718	221	239
07:00					369	461	368	454	377	444					1114	1359	371	453
08:00					381	371	365	359	389	388					1135	1118	378	373
09:00			358	345	380	382	372	334							1110	1061	370	354
10:00			378	409	391	382	414	411							1183	1202	394	401
11:00			432	413	431	431	431	441							1294	1285	431	428
12:00			432	431	433	467	457	445							1322	1343	441	448
13:00			440	410	398	425	407	468							1245	1303	415	434
14:00			514	482	514	499	554	467							1582	1448	527	483
15:00			570	500	526	510	549	533							1645	1543	548	514
16:00			502	506	524	563	568	497							1594	1566	531	522
17:00			484	492	479	547	497	529							1460	1568	487	523
18:00			388	405	423	482	451	451							1262	1338	421	446
19:00			342	401	338	361	353	418							1033	1180	344	393
20:00			234	306	279	290	264	301							777	897	259	299
21:00			185	197	180	207	205	236							570	640	190	213
22:00			145	167	146	150	148	159							439	476	146	159
23:00			81	97	80	95	81	100							242	292	81	97
24:00			39	37	54	46	54	55							147	138	49	46

LANE 1					5524		6817		7062		1241				20644		6880	
LANE 2					5598		7154		7145		1375				21272		7090	

COMBINED					11122		13971		14207		2616				41916		13970	

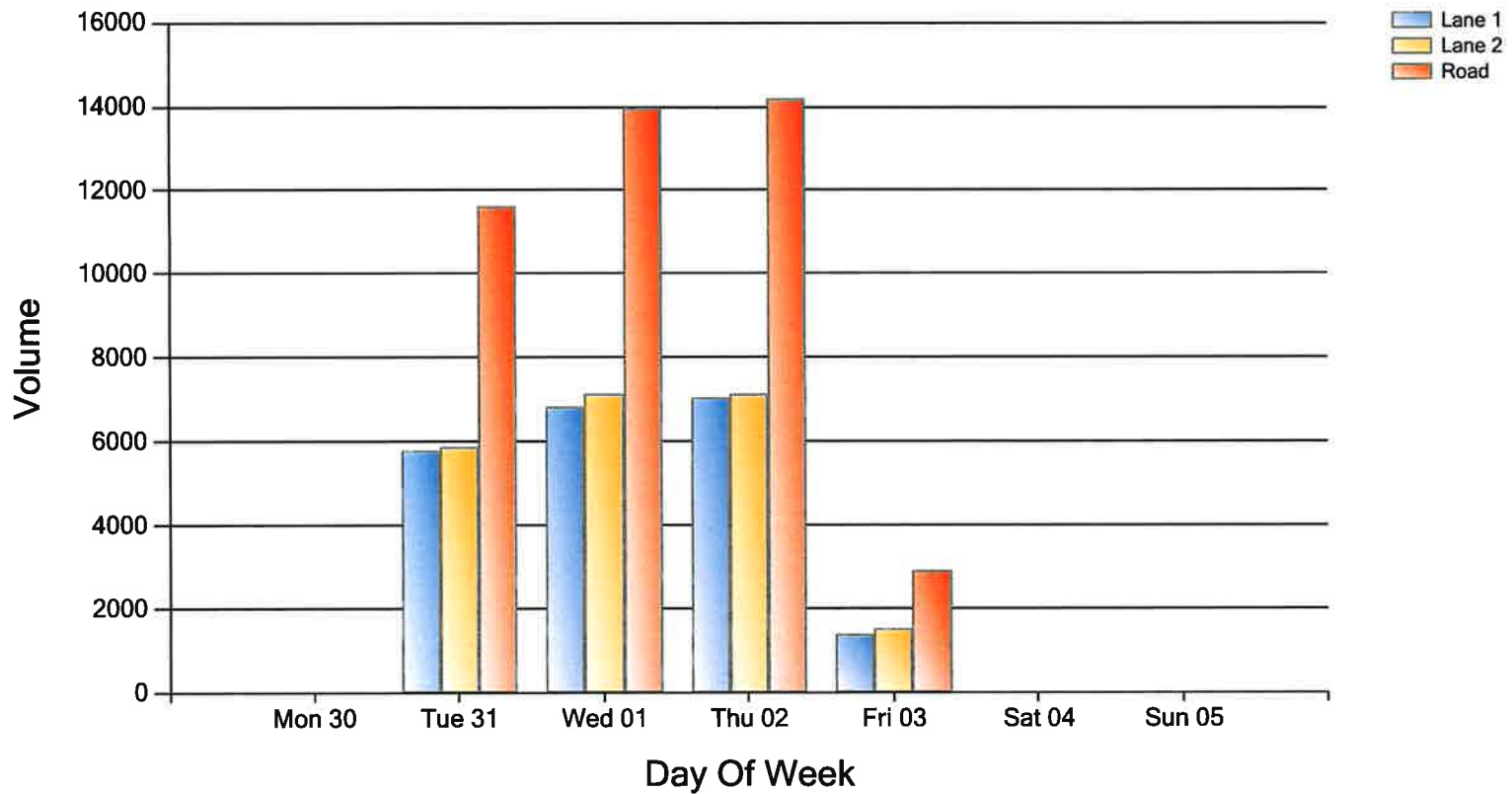
Lane 1																		
AM Times					10:15		11:15		11:15		07:15				11:15		11:15	
AM Peaks					432		433		457		389				1322		438	
Lane 2																		
AM Times					11:15		11:15		06:15		06:15				06:15		06:15	
AM Peaks					431		467		454		444				1359		452	

Lane 1																		
PM Times					14:15		14:15		15:15		00:00				14:15		14:15	
PM Peaks					570		526		568		0				1645		548	
Lane 2																		
PM Times					15:15		15:15		14:15		00:00				16:15		16:15	
PM Peaks					506		563		533		0				1568		521	

Merrimack Valley Planning Commission

Week Starting: 10/30/2023

FCC Code: u3 Station #: 214951 Location: Rte 28/Broadway @ Methuen Line



Merrimack Valley Planning Commission

TWO CHANNEL WEEKLY SUMMARY
Starting: 9/19/2023

Page: 1

Station #: 5601
FCC Code: u3
Location: Rte 28 S Shattuck St
Direction 1: NORTH

File: LAW28SshattuckV.prn
City: Lawrence, MA
Counter #: 292

Direction 2: SOUTH

TIME	MON		TUE		WED 20		THU 21		FRI 22		SAT 23		SUN		WK TOT		WK AVG	
	LN 1	LN 2	LN 1	LN 2	LN 1	LN 2	LN 1	LN 2	LN 1	LN 2	LN 1	LN 2	LN 1	LN 2	LN 1	LN 2	LN 1	LN 2
01:00					34	53	51	60	68	84					153	197	51	66
02:00					31	39	37	40	39	45					107	124	36	41
03:00					33	51	32	31	28	39					93	121	31	40
04:00					54	69	52	80	49	83					155	232	52	77
05:00					171	242	153	239	167	239					491	720	164	240
06:00					244	392	277	410	270	377					791	1179	264	393
07:00					517	571	502	484	490	509					1509	1564	503	521
08:00					502	529	472	453	445	402					1419	1384	473	461
09:00					450	423	433	414	286	275					1169	1112	390	371
10:00					457	468	442	447							899	915	450	458
11:00		481	482		444	473	445	438							1370	1393	457	464
12:00		441	493		441	498	417	491							1299	1482	433	494
13:00		483	515		465	491	446	483							1394	1489	465	496
14:00		449	527		469	544	424	562							1342	1633	447	544
15:00		439	554		392	560	430	565							1261	1679	420	560
16:00		483	528		407	530	349	581							1239	1639	413	546
17:00		507	520		375	547	282	577							1164	1644	388	548
18:00		497	481		446	482	443	563							1386	1526	462	509
19:00		381	508		406	427	437	451							1224	1386	408	462
20:00		326	401		355	361	365	369							1046	1131	349	377
21:00		256	308		263	298	277	327							796	933	265	311
22:00		197	201		194	215	221	227							612	643	204	214
23:00		176	158		173	152	184	166							533	476	178	159
24:00		111	88		93	79	109	78							313	245	104	82

LANE 1				5227		7416		7280		1842					21765		7407	
LANE 2				5764		8494		8536		2053					24847		8434	

COMBINED				10991		15910		15816		3895					46612		15841	

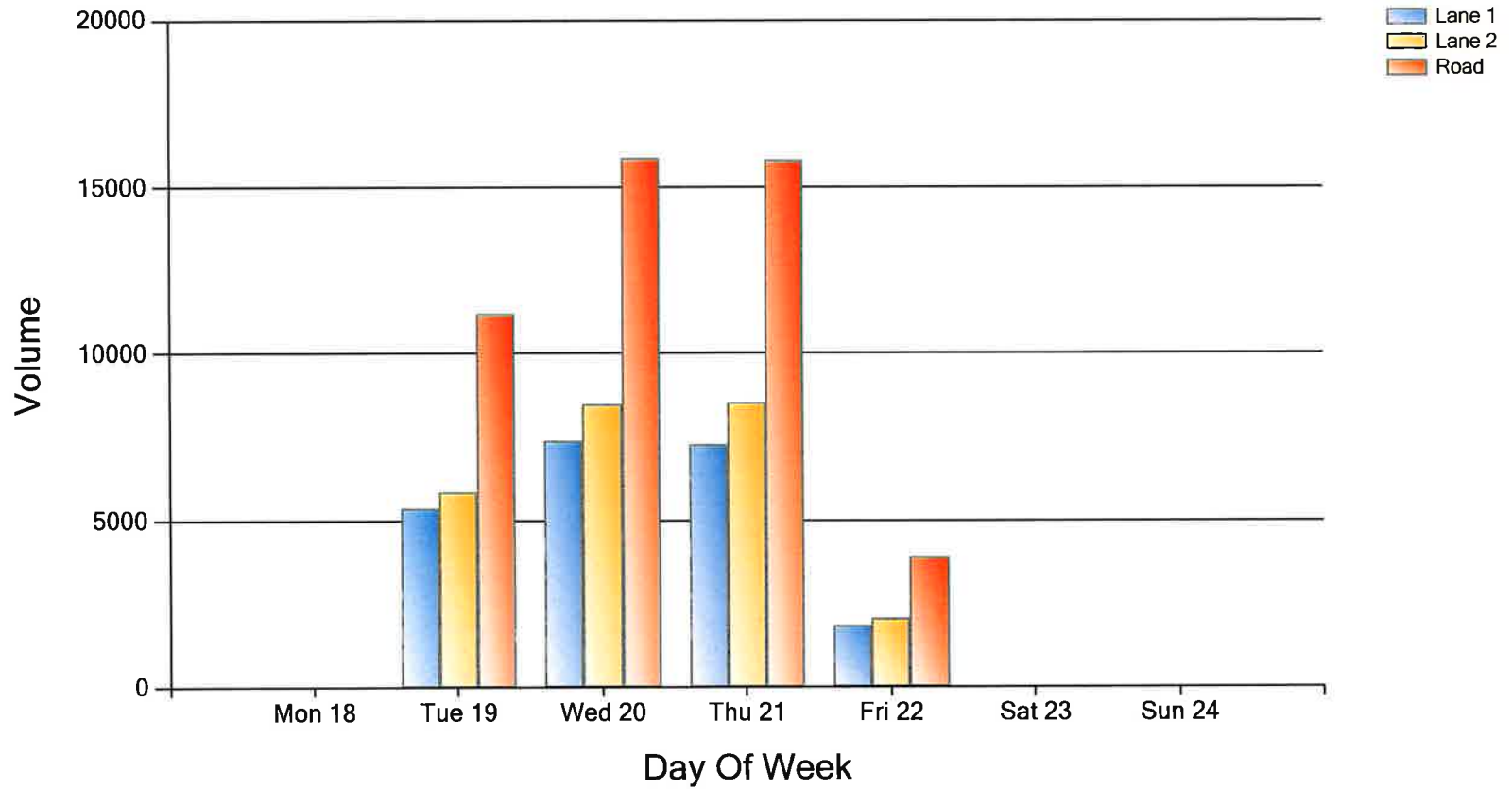
Lane 1																		
AM Times				10:15		06:15		06:15		06:15					06:15		06:15	
AM Peaks				481		517		502		490					1509		503	
Lane 2																		
AM Times				11:15		06:15		11:15		06:15					06:15		06:15	
AM Peaks				493		571		491		509					1564		521	

Lane 1																		
PM Times				16:15		13:15		12:15		00:00					12:15		12:15	
PM Peaks				507		469		446		0					1394		464	
Lane 2																		
PM Times				14:15		14:15		15:15		00:00					14:15		14:15	
PM Peaks				554		560		581		0					1679		559	

Merrimack Valley Planning Commission

Week Starting: 9/18/2023

FCC Code: u3 Station #: 5601 Location: Rte 28 S Shattuck St



Merrimack Valley Planning Commission

TWO CHANNEL WEEKLY SUMMARY
Starting: 6/13/2023

Page: 1

Station #: 5062
FCC Code: u3
Location: RRte 114 W Rte I-495
Direction 1: EAST

File: LAW114W495V.prn
City: Lawrence, MA
Counter #: 289

Direction 2: WEST

TIME	MON		TUE		WED 14		THU 15		FRI		SAT		SUN		WK TOT		WK AVG	
	LN 1	LN 2	LN 1	LN 2	LN 1	LN 2	LN 1	LN 2	LN 1	LN 2	LN 1	LN 2	LN 1	LN 2	LN 1	LN 2	LN 1	LN 2
01:00					41	58									41	58	41	58
02:00					25	38									25	38	25	38
03:00					29	31									29	31	29	31
04:00					100	59									100	59	100	59
05:00					274	159									274	159	274	159
06:00					381	386									381	386	381	386
07:00					517	913									517	913	517	913
08:00					505	716									505	716	505	716
09:00					540	612									540	612	540	612
10:00			555	644											555	644	555	644
11:00			613	668											613	668	613	668
12:00			659	757											659	757	659	757
13:00			602	790											602	790	602	790
14:00			714	840											714	840	714	840
15:00			914	943											914	943	914	943
16:00			706	941											706	941	706	941
17:00			620	876											620	876	620	876
18:00			587	819											587	819	587	819
19:00			513	639											513	639	513	639
20:00			402	476											402	476	402	476
21:00			295	370											295	370	295	370
22:00			140	189											140	189	140	189
23:00			82	147											82	147	82	147
24:00			61	95											61	95	61	95

LANE 1				7463			2412									9875		9875
LANE 2				9194			2972									12166		12166

COMBINED				16657			5384									22041		22041

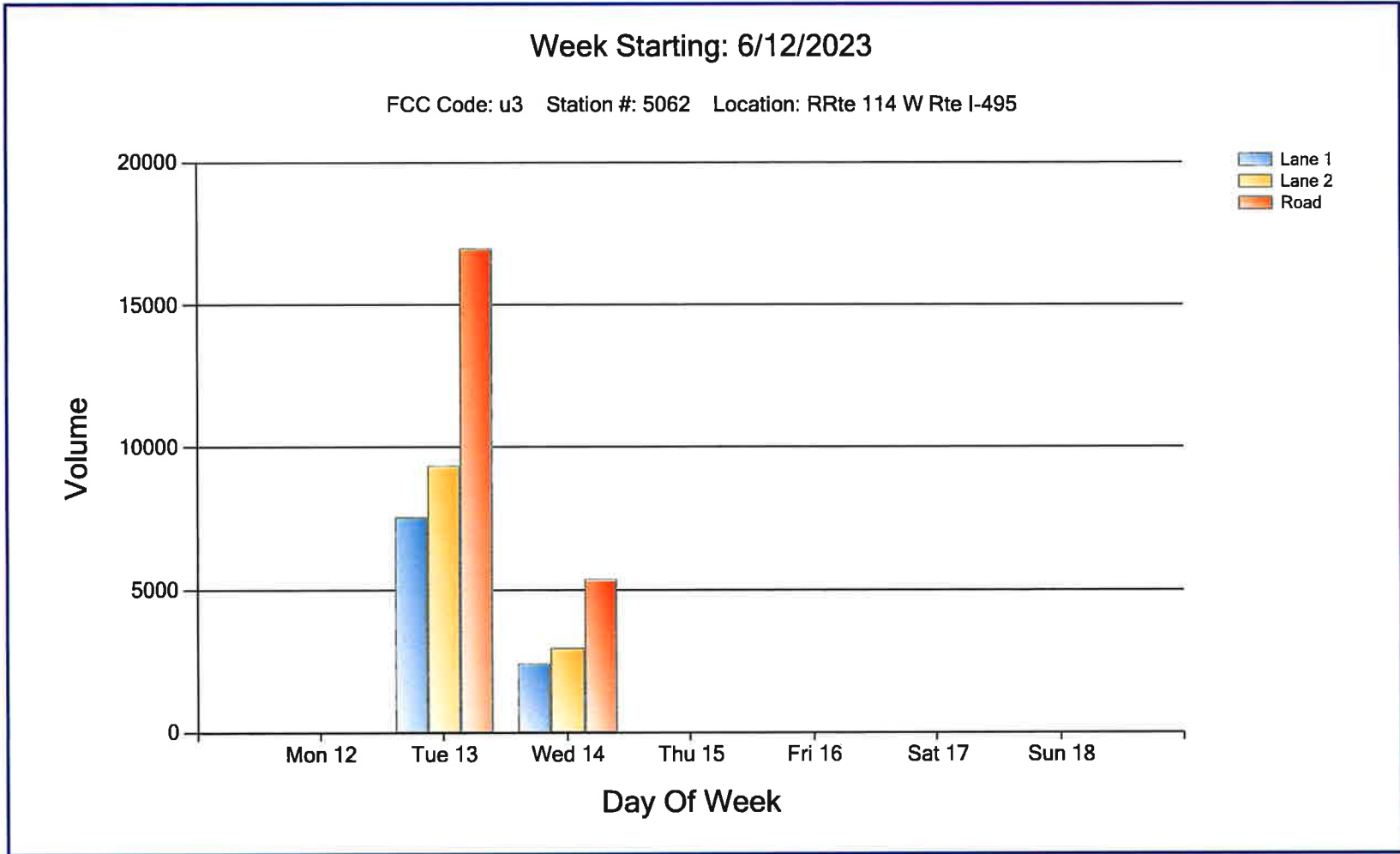
Lane 1																		
AM Times				11:15			08:15								11:15			11:15
AM Peaks				659			540								659			659
Lane 2																		
AM Times				11:15			06:15								06:15			06:15
AM Peaks				757			913								913			913

Lane 1																		
PM Times				14:15			00:00								14:15			14:15
PM Peaks				914			0								914			914
Lane 2																		
PM Times				14:15			00:00								14:15			14:15
PM Peaks				943			0								943			943

Merrimack Valley Planning Commission

Week Starting: 6/12/2023

FCC Code: u3 Station #: 5062 Location: RRte 114 W Rte I-495



Merrimack Valley Planning Commission

TWO CHANNEL WEEKLY SUMMARY
Starting: 9/26/2023

Page: 1

Station #: 5011
FCC Code: u6
Location: Lowell St W Margin St
Direction 1: EAST

File: LAWlowellWmarginV.prn
City: Lawrence, MA
Counter #: 293

Direction 2: WEST

TIME	MON		TUE		WED 27		THU 28		FRI 29		SAT 30		SUN		WK TOT		WK AVG	
	LN 1	LN 2	LN 1	LN 2	LN 1	LN 2	LN 1	LN 2	LN 1	LN 2	LN 1	LN 2	LN 1	LN 2	LN 1	LN 2	LN 1	LN 2
01:00					14	15	17	27	23	41			54	83	18	28		
02:00					11	14	10	11	28	28			49	53	16	18		
03:00					7	16	15	11	19	12			41	39	14	13		
04:00					24	31	22	26	24	21			70	78	23	26		
05:00					58	48	51	54	62	57			171	159	57	53		
06:00					89	74	85	60	85	67			259	201	86	67		
07:00					289	172	286	170	151	120			726	462	242	154		
08:00					181	114	167	93					348	207	174	104		
09:00					104	96	133	113					237	209	118	104		
10:00		118	121		111	107	154	127					383	355	128	118		
11:00		121	168		99	113	128	117					348	398	116	133		
12:00		146	157		129	145	169	154					444	456	148	152		
13:00		159	138		117	136	156	146					432	420	144	140		
14:00		176	198		168	179	229	192					573	569	191	190		
15:00		239	249		286	219	252	223					777	691	259	230		
16:00		243	219		238	218	274	237					755	674	252	225		
17:00		223	242		219	235	250	249					692	726	231	242		
18:00		204	207		211	194	208	209					623	610	208	203		
19:00		121	140		166	166	160	136					447	442	149	147		
20:00		108	121		131	131	134	128					373	380	124	127		
21:00		81	94		86	93	93	102					260	289	87	96		
22:00		56	75		65	90	48	70					169	235	56	78		
23:00		51	49		57	57	53	44					161	150	54	50		
24:00		20	18		31	31	38	38					89	87	30	29		

LANE 1				2066		2891		3132		392			8481		2925			
LANE 2				2196		2694		2737		346			7973		2727			

COMBINED			4262		5585		5869		738				16454		5652			

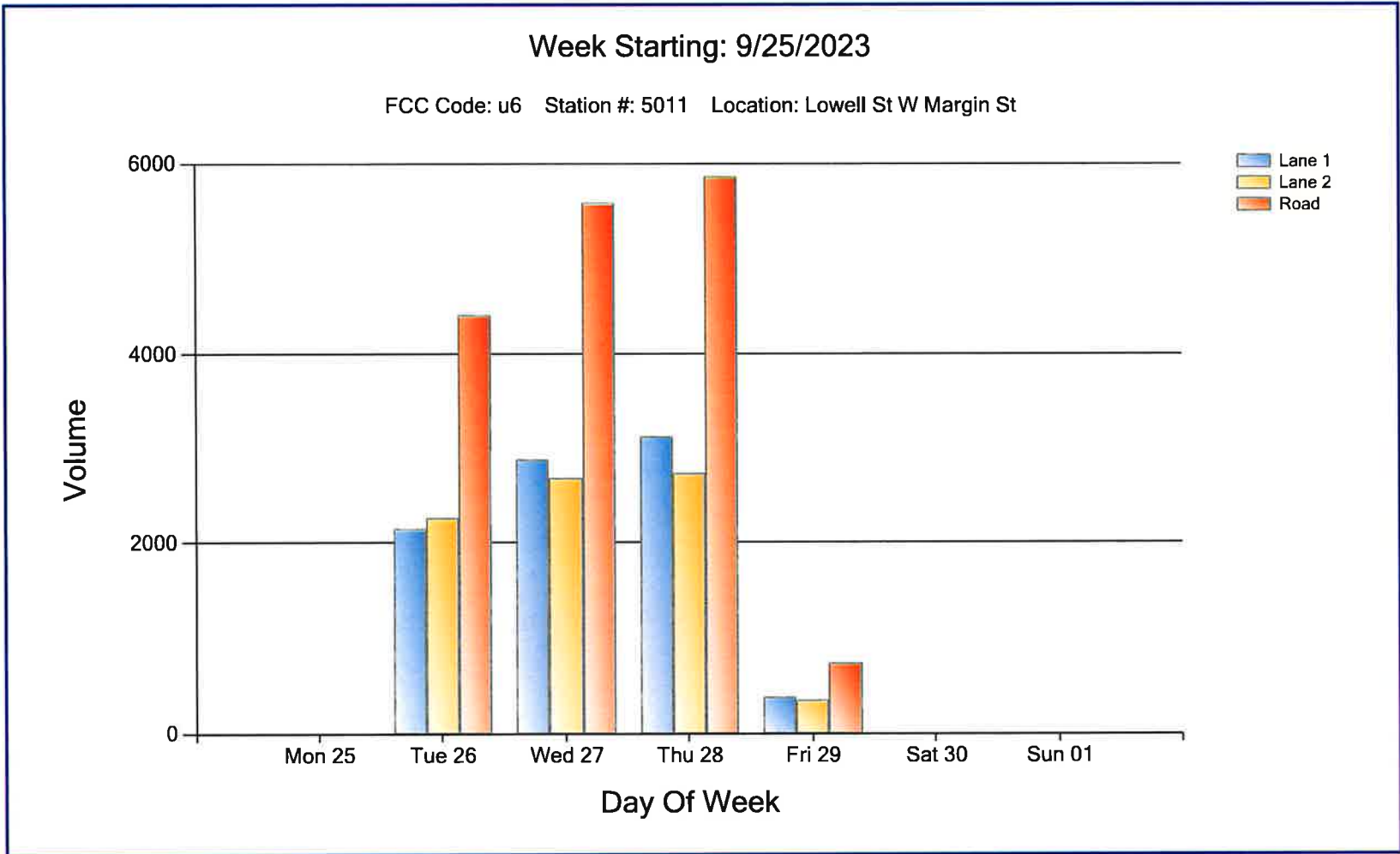
Lane 1																		
AM Times			11:15		06:15		06:15		06:15				06:15		06:15			
AM Peaks			146		289		286		151				726		240			
Lane 2																		
AM Times			10:15		06:15		06:15		06:15				06:15		06:15			
AM Peaks			168		172		170		120				462		154			

Lane 1																		
PM Times			15:15		14:15		15:15		00:00				14:15		14:15			
PM Peaks			243		286		274		0				777		258			
Lane 2																		
PM Times			14:15		16:15		16:15		00:00				16:15		16:15			
PM Peaks			249		235		249		0				726		241			

Merrimack Valley Planning Commission

Week Starting: 9/25/2023

FCC Code: u6 Station #: 5011 Location: Lowell St W Margin St



Merrimack Valley Planning Commission

TWO CHANNEL WEEKLY SUMMARY
Starting: 6/12/2023

FCC: 214933
Station: u5
Location:: Marston St E Canal St
Direction 1: EAST

File: LAWmarstonEcanalV.prn
City: Lawrence, MA
Counter: 294

Direction 2: WEST

TIME	MON		TUE 13		WED 14		THU 15		FRI		SAT		SUN		WK TOT		WK AVG	
	LN 1	LN 2	LN 1	LN 2	LN 1	LN 2	LN 1	LN 2	LN 1	LN 2	LN 1	LN 2	LN 1	LN 2	LN 1	LN 2	LN 1	LN 2
01:00			68	76	54	65									122	141	61	70
02:00			53	55	58	44									111	99	56	50
03:00			60	48	64	45									124	93	62	46
04:00			169	73	149	63									318	136	159	68
05:00			427	244	447	270									874	514	437	257
06:00			629	648	590	624									1219	1272	610	636
07:00			959	1125	946	1062									1905	2187	952	1094
08:00			834	1068	798	1107									1632	2175	816	1088
09:00			724	886	698	776									1422	1662	711	831
10:00			723	705	740	725									1463	1430	732	715
11:00			838	697	575	526									1413	1223	706	612
12:00	925	722	856	722											1781	1444	890	722
13:00	903	793	954	747											1857	1540	928	770
14:00	1182	944	1259	948											2441	1892	1220	946
15:00	1448	1197	1428	1156											2876	2353	1438	1176
16:00	1527	1061	1521	1117											3048	2178	1524	1089
17:00	1147	953	1178	966											2325	1919	1162	960
18:00	815	716	798	817											1613	1533	806	766
19:00	698	579	629	512											1327	1091	664	546
20:00	456	439	488	411											944	850	472	425
21:00	315	398	359	365											674	763	337	382
22:00	229	305	258	262											487	567	244	284
23:00	232	225	215	202											447	427	224	214
24:00	106	128	112	127											218	255	109	128

LANE 1	9983		15539		5119										30641		15320	
LANE 2	8460		13977		5307										27744		13875	

COMBINED	18443		29516		10426										58385		29195	

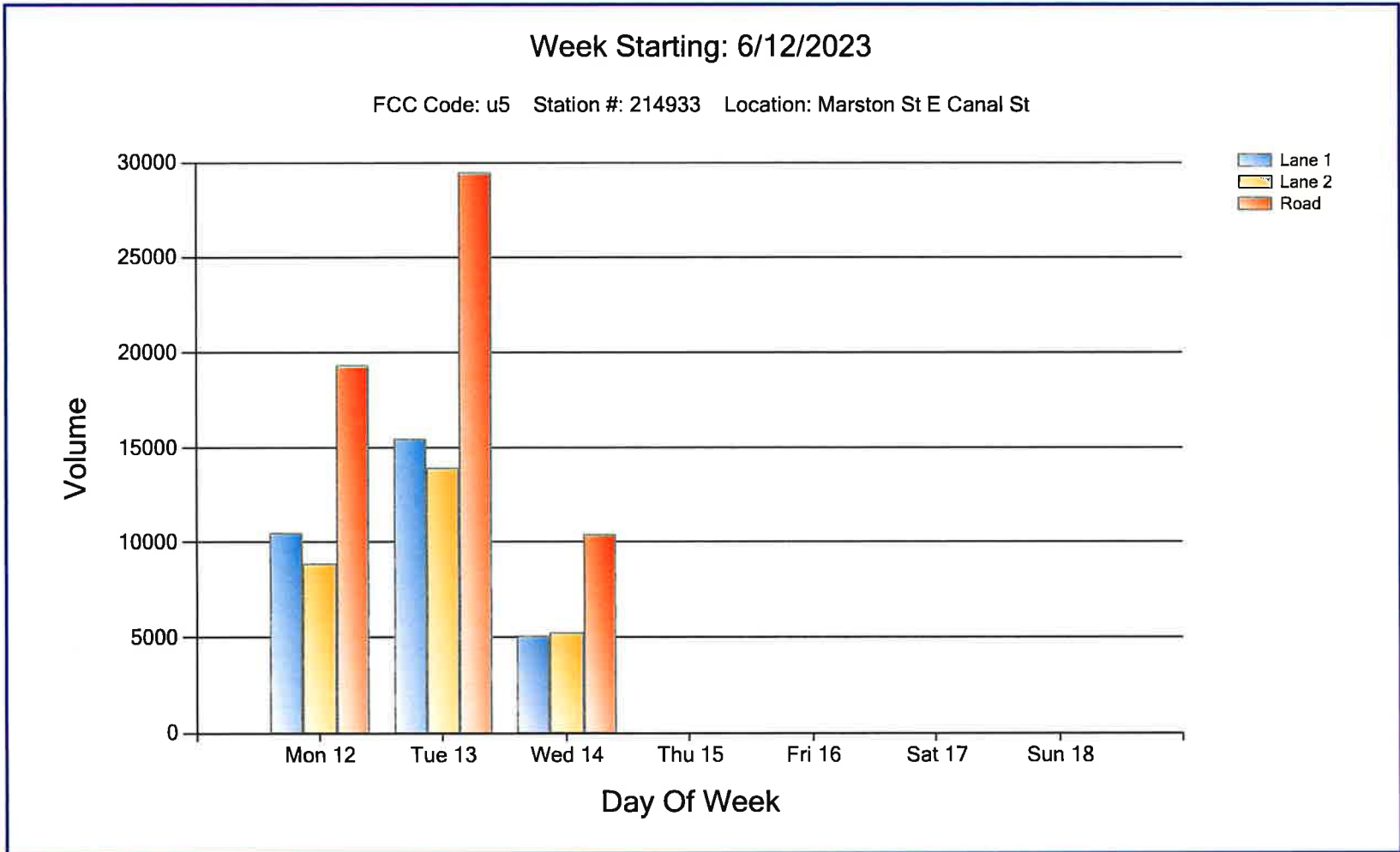
Lane 1																		
AM Times	11:15		06:15		06:15										06:15		06:15	
AM Peaks	925		959		946										1905		952	
Lane 2																		
AM Times	11:15		06:15		07:15										06:15		06:15	
AM Peaks	722		1125		1107										2187		1092	

Lane 1																		
PM Times	15:15		15:15		00:00										15:15		15:15	
PM Peaks	1527		1521		0										3048		1522	
Lane 2																		
PM Times	14:15		14:15		00:00										14:15		14:15	
PM Peaks	1197		1156		0										2353		1175	

Merrimack Valley Planning Commission

Week Starting: 6/12/2023

FCC Code: u5 Station #: 214933 Location: Marston St E Canal St



Merrimack Valley Planning Commission

TWO CHANNEL WEEKLY SUMMARY
Starting: 6/12/2023

Page: 1

Station #: u5
FCC Code: 5009
Location: Marston St N Ferry St
Direction 1: NORTH

File: LAWmarstonNferryVOLUME.prn
City: Lawrence, MA
Counter #: 289

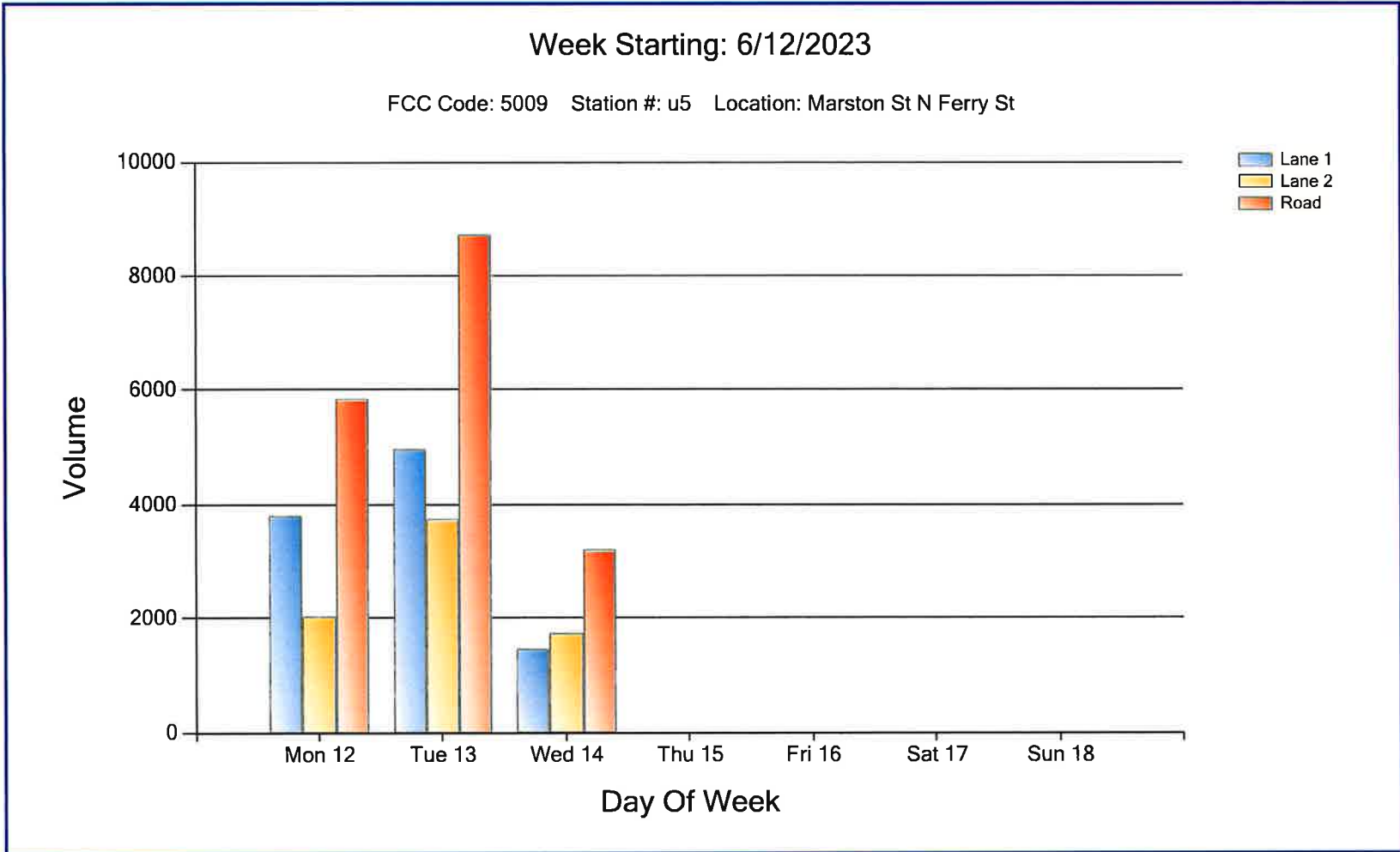
Direction 2: SOUTH

TIME	MON		TUE 13		WED 14		THU 15		FRI		SAT		SUN		WK TOT		WK AVG	
	LN 1	LN 2	LN 1	LN 2	LN 1	LN 2	LN 1	LN 2	LN 1	LN 2	LN 1	LN 2	LN 1	LN 2	LN 1	LN 2	LN 1	LN 2
01:00			34	27	23	22									57	49	28	24
02:00			12	7	12	9									24	16	12	8
03:00			12	1	16	6									28	7	14	4
04:00			9	8	13	6									22	14	11	7
05:00			21	15	23	19									44	34	22	17
06:00			58	88	57	81									115	169	58	84
07:00			100	187	93	184									193	371	96	186
08:00			275	413	254	408									529	821	264	410
09:00			235	485	219	296									454	781	227	390
10:00			198	219	220	205									418	424	209	212
11:00			234	183	260	202									494	385	247	192
12:00			249	187	275	304									524	491	262	246
13:00	275	205	290	199											565	404	282	202
14:00	287	235	288	198											575	433	288	216
15:00	422	300	375	281											797	581	398	290
16:00	643	235	509	230											1152	465	576	232
17:00	670	235	661	228											1331	463	666	232
18:00	565	230	506	222											1071	452	536	226
19:00	291	142	303	167											594	309	297	154
20:00	199	149	219	128											418	277	209	138
21:00	167	115	169	108											336	223	168	112
22:00	106	91	113	83											219	174	110	87
23:00	76	51	65	37											141	88	70	44
24:00	56	28	55	42											111	70	56	35
<hr/>																		
LANE 1	3757		4990		1465										10212		5106	
LANE 2	2016		3743		1742										7501		3748	
COMBINED	5773		8733		3207										17713		8854	
Lane 1																		
AM Times	00:00		07:15		11:15										07:15		07:15	
AM Peaks	0		275		275										529		263	
Lane 2																		
AM Times	00:00		08:15		07:15										07:15		07:15	
AM Peaks	0		485		408										821		410	
Lane 1																		
PM Times	16:15		16:15		00:00										16:15		16:15	
PM Peaks	670		661		0										1331		664	
Lane 2																		
PM Times	14:15		14:15		00:00										14:15		14:15	
PM Peaks	300		281		0										581		290	

Merrimack Valley Planning Commission

Week Starting: 6/12/2023

FCC Code: 5009 Station #: u5 Location: Marston St N Ferry St



Merrimack Valley Planning Commission

TWO CHANNEL WEEKLY SUMMARY
Starting: 9/26/2023

Page: 1

Station #: u6
FCC Code: 5013
Location: Melrose St N Water St
Direction 1: NORTH

File: LAWmelroseNwaterVOLUME.prn
City: Lawrence, MA
Counter #: 292

Direction 2: SOUTH

TIME	MON		TUE		WED 27		THU 28		FRI 29		SAT		SUN		WK TOT		WK AVG	
	LN 1	LN 2	LN 1	LN 2	LN 1	LN 2	LN 1	LN 2	LN 1	LN 2	LN 1	LN 2	LN 1	LN 2	LN 1	LN 2	LN 1	LN 2
01:00					8	7	12	16							20	23	10	12
02:00					11	10	14	16							25	26	12	13
03:00					7	4	7	6							14	10	7	5
04:00					13	25	8	26							21	51	10	26
05:00					27	74	26	63							53	137	26	68
06:00					67	108	65	96							132	204	66	102
07:00					157	122	159	133							316	255	158	128
08:00					108	113	135	117							243	230	122	115
09:00			118	111	106	101									224	212	112	106
10:00			112	98	119	98									231	196	116	98
11:00			86	117	105	121									191	238	96	119
12:00			110	128	163	140									273	268	136	134
13:00			139	111	144	126									283	237	142	118
14:00			209	159	185	142									394	301	197	150
15:00			259	175	231	187									490	362	245	181
16:00			213	158	199	147									412	305	206	152
17:00			236	153	214	174									450	327	225	164
18:00			234	148	178	156									412	304	206	152
19:00			115	140	149	119									264	259	132	130
20:00			113	93	115	105									228	198	114	99
21:00			85	73	77	73									162	146	81	73
22:00			46	38	55	40									101	78	50	39
23:00			41	37	42	24									83	61	42	30
24:00			15	15	18	17									33	32	16	16

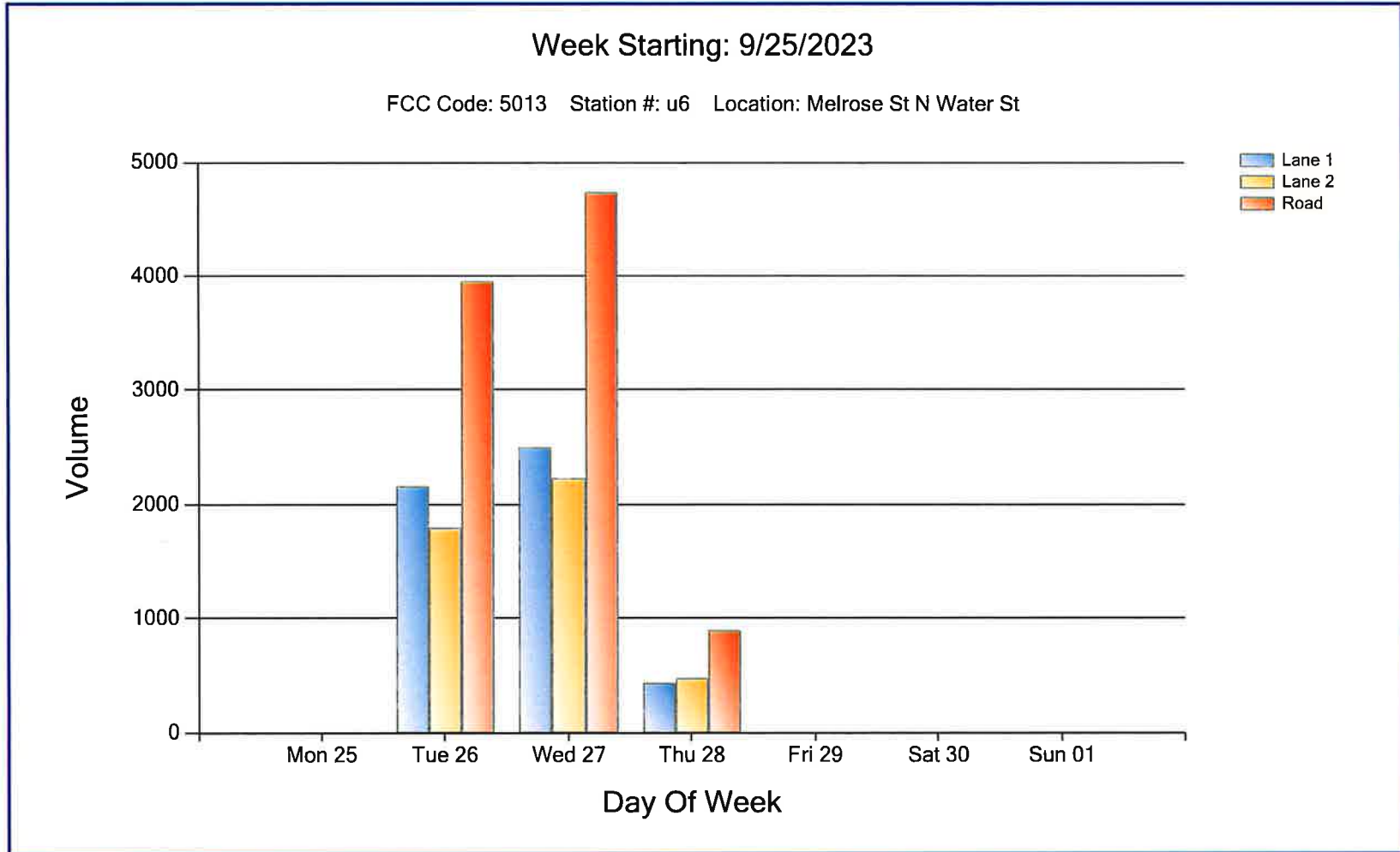
LANE 1		2131	2498	426			5055	2527
LANE 2		1754	2233	473			4460	2230

COMBINED		3885	4731	899			9515	4757
----------	--	------	------	-----	--	--	------	------

Lane 1								
AM Times		08:15	11:15	06:15			06:15	06:15
AM Peaks		118	163	159			316	158
Lane 2								
AM Times		11:15	11:15	06:15			11:15	11:15
AM Peaks		128	140	133			268	133

Lane 1								
PM Times		14:15	14:15	00:00			14:15	14:15
PM Peaks		259	231	0			490	244
Lane 2								
PM Times		14:15	14:15	00:00			14:15	14:15
PM Peaks		175	187	0			362	180

Merrimack Valley Planning Commission



Merrimack Valley Planning Commission

TWO CHANNEL WEEKLY SUMMARY
Starting: 10/31/2023

Page: 1

FCC: u5
Station: 5006
Location: Water St W Rte 28
Direction 1: EAST

File: LAWwaterW28v.prn
City: Lawrence, MA
Counter: 290

Direction 2: WEST

TIME	MON		TUE		WED 1		THU 2		FRI 3		SAT 4		SUN		WK TOT		WK AVG	
	LN 1	LN 2	LN 1	LN 2	LN 1	LN 2	LN 1	LN 2	LN 1	LN 2	LN 1	LN 2	LN 1	LN 2	LN 1	LN 2	LN 1	LN 2
01:00					44	61	37	48	62	53					143	162	48	54
02:00					41	35	25	24	30	34					96	93	32	31
03:00					34	33	36	33	27	27					97	93	32	31
04:00					85	33	87	36	71	33					243	102	81	34
05:00					277	127	292	153	280	120					849	400	283	133
06:00					400	195	368	196	382	209					1150	600	383	200
07:00					518	346	556	354	488	355					1562	1055	521	352
08:00					519	448	525	389	494	390					1538	1227	513	409
09:00			436	387	443	405	432	380							1311	1172	437	391
10:00			420	366	452	430	444	382							1316	1178	439	393
11:00			389	432	432	412	423	432							1244	1276	415	425
12:00			462	445	494	473	389	451							1345	1369	448	456
13:00			467	422	500	501	470	413							1437	1336	479	445
14:00			499	563	519	573	494	577							1512	1713	504	571
15:00			512	740	555	761	521	756							1588	2257	529	752
16:00			554	709	536	725	496	750							1586	2184	529	728
17:00			548	705	516	730	546	729							1610	2164	537	721
18:00			504	444	452	547	508	511							1464	1502	488	501
19:00			418	442	395	408	459	386							1272	1236	424	412
20:00			330	356	326	316	353	335							1009	1007	336	336
21:00			261	244	252	225	260	273							773	742	258	247
22:00			185	158	169	156	175	173							529	487	176	162
23:00			121	155	92	152	126	143							339	450	113	150
24:00			88	70	74	76	79	78							241	224	80	75

LANE 1		6194	8125	8101	1834			24254	8085
LANE 2		6638	8168	8002	1221			24029	8009

COMBINED		12832	16293	16103	3055			48283	16094
----------	--	-------	-------	-------	------	--	--	-------	-------

Lane 1									
AM Times		11:15	07:15	06:15	07:15			06:15	06:15
AM Peaks		462	519	556	494			1562	520

Lane 2									
AM Times		11:15	11:15	11:15	07:15			11:15	11:15
AM Peaks		445	473	451	390			1369	455

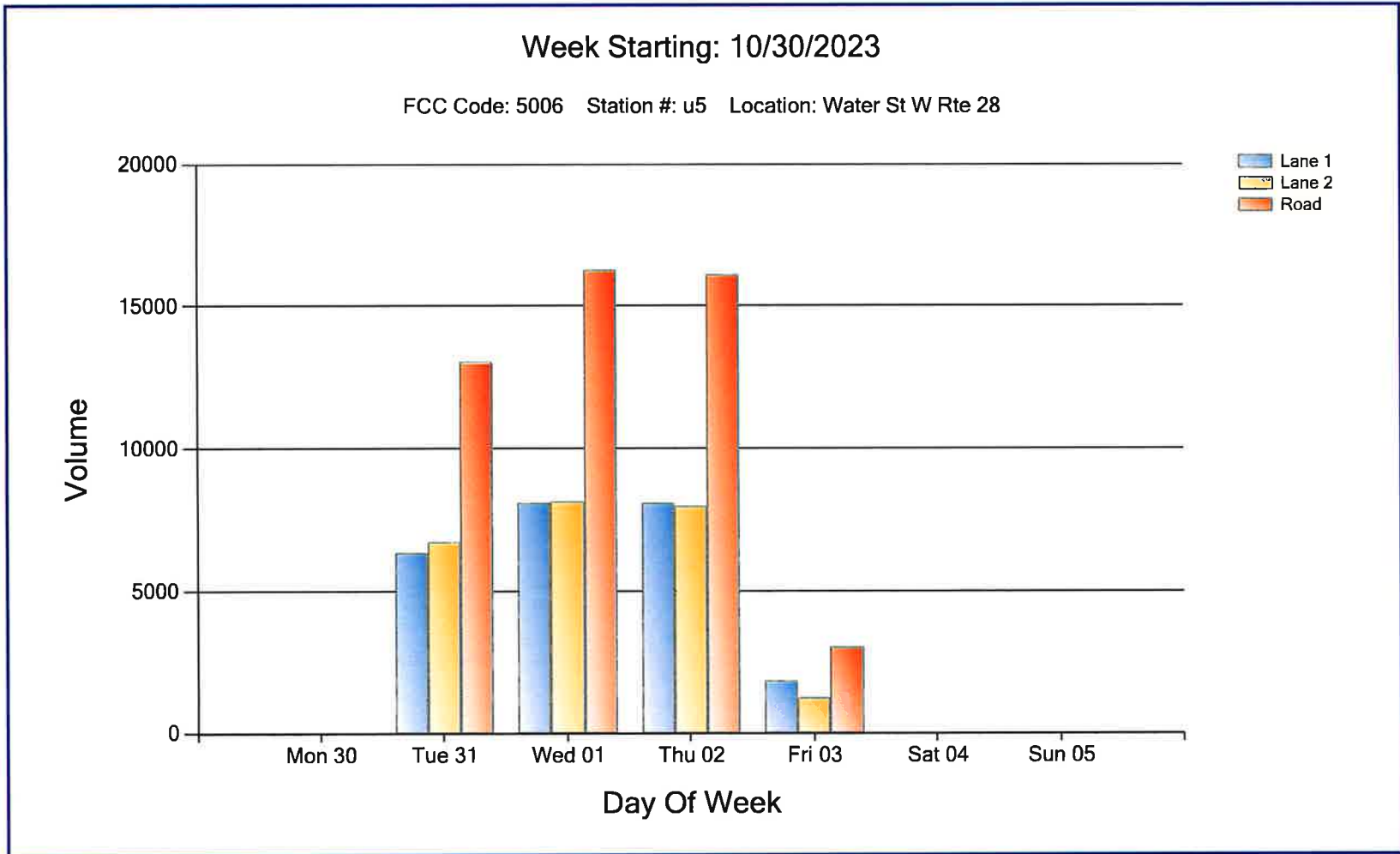
Lane 1									
PM Times		15:15	14:15	16:15	00:00			16:15	16:15
PM Peaks		554	555	546	0			1610	536

Lane 2									
PM Times		14:15	14:15	14:15	00:00			14:15	14:15
PM Peaks		740	761	756	0			2257	750

Merrimack Valley Planning Commission

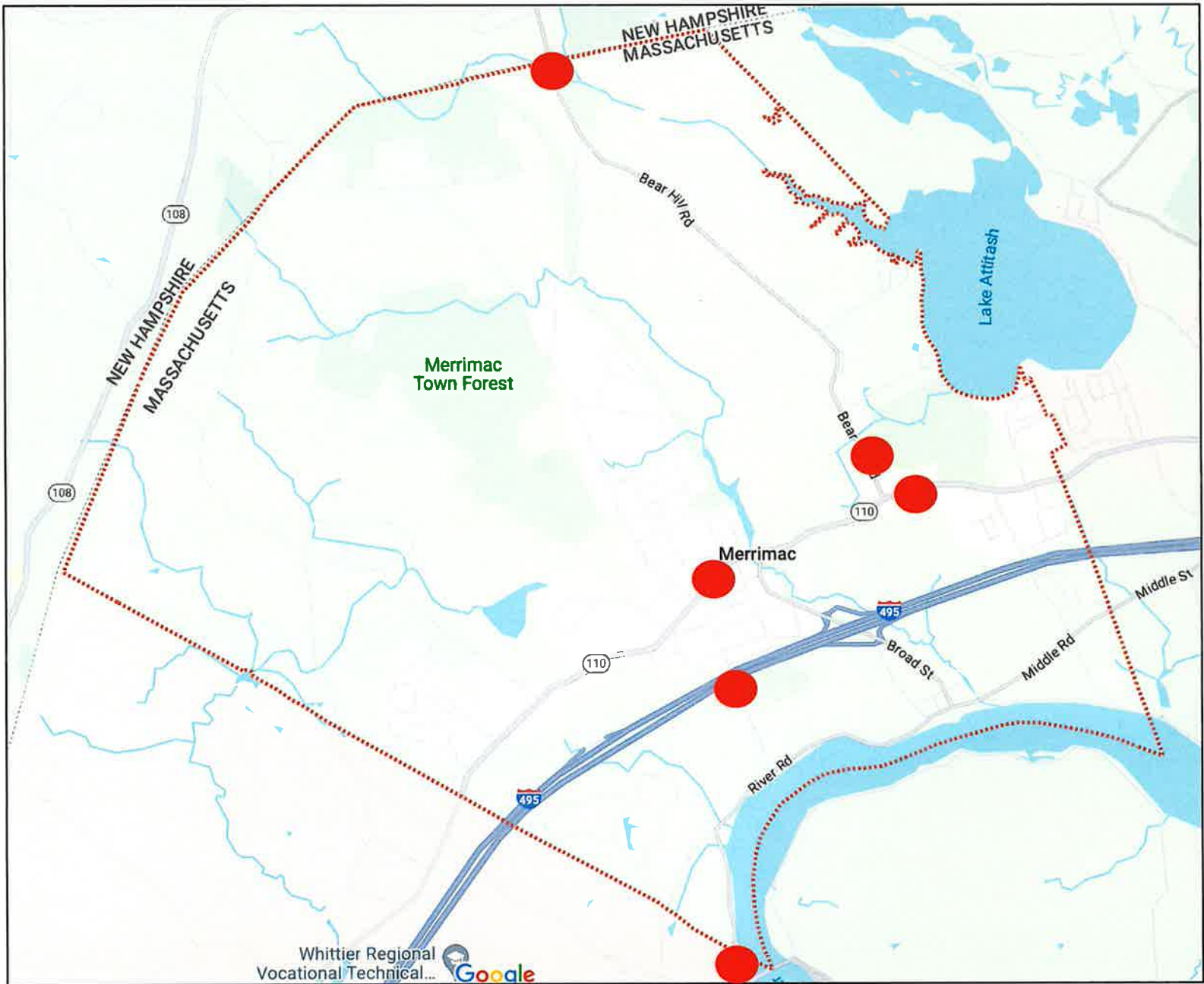
Week Starting: 10/30/2023

FCC Code: 5006 Station #: u5 Location: Water St W Rte 28





Merrimac, MA



2023 Traffic Count Locations - Merrimac, MA

TOWN OF MERRIMAC

2023 Traffic Count Summary

Conducted By The

Merrimack Valley Planning Commission

Number	Route/Street	Location	Hours	Date	Total
218019	Rte 110 / E. Main St	E of Bear Hill Rd	48	07/11/23	8368
		EB			4072
		WB			4296
208021	Rte 110	W of Church St	48	05/10/23	5501
		EB			2835
		WB			2666
5047	Bear Hill Rd	N of Rte 110	48	05/22/23	2977
		NB			1467
		SB			1510
257729	Bear Hill Rd	At NHSL	48	05/10/23	1589
		NB			751
		SB			838
5046	Locust St	At Rte I-495 Overpass	48	06/06/23	1686
		NB			803
		SB			883
5002	E. Main St*	E of River Rd (W.N. Line)	48	09/11/23	5753
		EB			2777
		WB			2976

Nearby Location: Haverhill

Merrimack Valley Planning Commission

TWO CHANNEL WEEKLY SUMMARY
Starting: 7/11/2023

Page: 1

Station #: u5
FCC Code: 218019
Location: Rte 110 E Bear Hill Rd
Direction 1: EAST

File: MER110EbearhillVOLUME.prn
City: Merrimac, MA
Counter #: 294

Direction 2: WEST

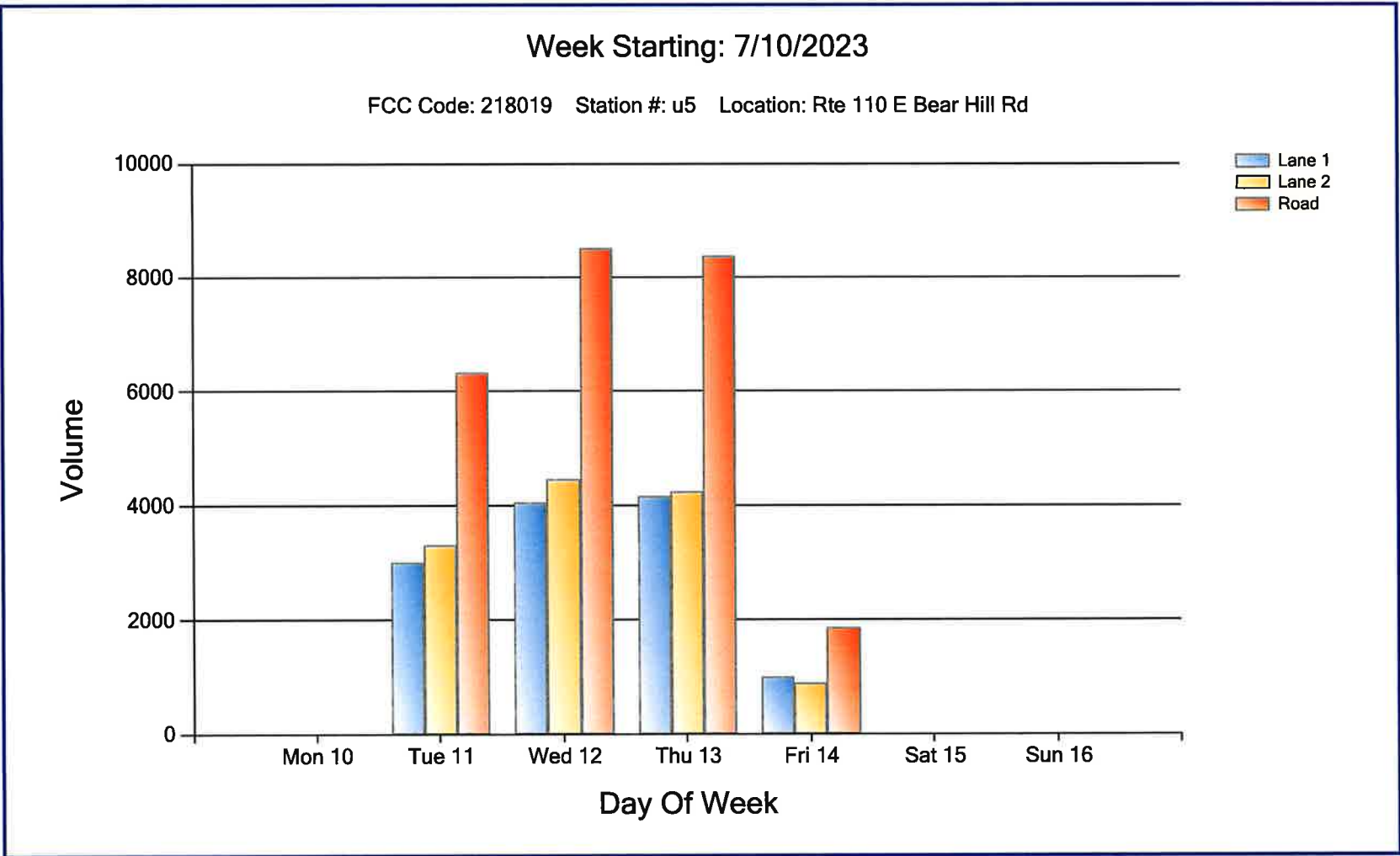
TIME	MON		TUE		WED 12		THU 13		FRI 14		SAT 15		SUN		WK TOT		WK AVG	
	LN 1	LN 2	LN 1	LN 2	LN 1	LN 2	LN 1	LN 2	LN 1	LN 2	LN 1	LN 2	LN 1	LN 2	LN 1	LN 2	LN 1	LN 2
01:00					9	8	8	8	11	9					28	25	9	8
02:00					8	1	5	3	6	2					19	6	6	2
03:00					5	17	7	8	2	6					14	31	5	10
04:00					19	16	15	21	16	22					50	59	17	20
05:00					59	46	74	44	70	50					203	140	68	47
06:00					147	126	162	120	149	113					458	359	153	120
07:00					250	242	238	256	211	194					699	692	233	231
08:00					286	254	320	245	251	233					857	732	286	244
09:00					283	250	286	252	288	247					857	749	286	250
10:00			260	252	271	243	293	247							824	742	275	247
11:00			288	273	293	284	278	277							859	834	286	278
12:00			288	296	286	301	289	286							863	883	288	294
13:00			292	243	266	287	269	246							827	776	276	259
14:00			267	336	293	321	320	314							880	971	293	324
15:00			311	363	326	328	318	378							955	1069	318	356
16:00			339	388	334	374	296	366							969	1128	323	376
17:00			313	317	260	389	298	338							871	1044	290	348
18:00			236	275	239	357	235	247							710	879	237	293
19:00			155	217	161	228	152	219							468	664	156	221
20:00			115	142	118	195	139	156							372	493	124	164
21:00			77	124	67	108	69	108							213	340	71	113
22:00			34	50	43	59	48	69							125	178	42	59
23:00			17	25	18	24	24	17							59	66	20	22
24:00			9	9	10	9	12	12							31	30	10	10

LANE 1			3001		4051		4155		1004						12211		4072	
LANE 2			3310		4467		4237		876						12890		4296	
COMBINED			6311		8518		8392		1880						25101		8368	
Lane 1																		
AM Times			10:15		10:15		07:15		08:15						11:15		10:15	
AM Peaks			288		293		320		288						863		286	
Lane 2																		
AM Times			11:15		11:15		11:15		08:15						11:15		11:15	
AM Peaks			296		301		286		247						883		294	
Lane 1																		
PM Times			15:15		15:15		13:15		00:00						15:15		15:15	
PM Peaks			339		334		320		0						969		322	
Lane 2																		
PM Times			15:15		16:15		14:15		00:00						15:15		15:15	
PM Peaks			388		389		378		0						1128		374	

Merrimack Valley Planning Commission

Week Starting: 7/10/2023

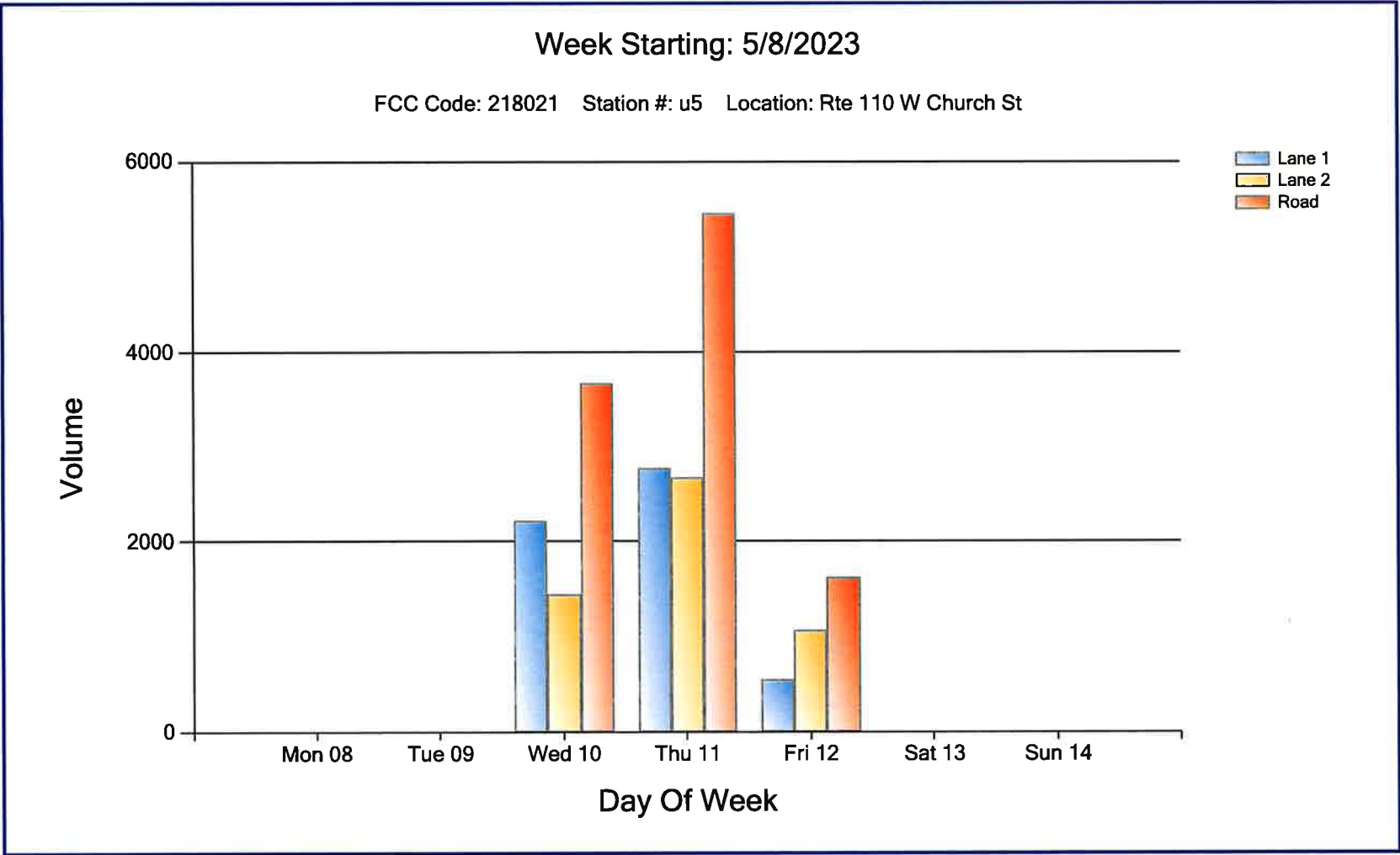
FCC Code: 218019 Station #: u5 Location: Rte 110 E Bear Hill Rd



Merrimack Valley Planning Commission

Week Starting: 5/8/2023

FCC Code: 218021 Station #: u5 Location: Rte 110 W Church St



Merrimack Valley Planning Commission

TWO CHANNEL WEEKLY SUMMARY
Starting: 5/22/2023

Page: 1

Station #: 5047
FCC Code: u6
Location: Bear Hill Rd N Rte 110
Direction 1: NORTH

File: MERbearhillN110VOLUME.prn
City: Merrimac, MA
Counter #: 294

Direction 2: SOUTH

TIME	MON		TUE 23		WED 24		THU 25		FRI 26		SAT 27		SUN		WK TOT		WK AVG	
	LN 1	LN 2	LN 1	LN 2	LN 1	LN 2	LN 1	LN 2	LN 1	LN 2	LN 1	LN 2	LN 1	LN 2	LN 1	LN 2	LN 1	LN 2
01:00			0	0	3	0	1	1	2	3			6	4	2	1		
02:00			4	1	3	1	1	2	5	2			13	6	3	2		
03:00			2	3	1	5	1	3	1	2			5	13	1	3		
04:00			0	19	1	25	3	17	1	17			5	78	1	20		
05:00			7	59	4	66	8	57	2	53			21	235	5	59		
06:00			30	130	39	134	26	140	35	97			130	501	32	125		
07:00			51	183	66	189	72	182	63	153			252	707	63	177		
08:00			75	131	66	130	73	138	74	142			288	541	72	135		
09:00			60	100	58	102	57	84					175	286	58	95		
10:00	56	65	55	73	50	79	52	65					213	282	53	70		
11:00	79	103	61	85	64	66	73	80					277	334	69	84		
12:00	80	76	89	68	74	80	76	75					319	299	80	75		
13:00	74	72	73	76	79	70	82	70					308	288	77	72		
14:00	104	85	99	86	105	82	128	99					436	352	109	88		
15:00	134	107	142	77	159	96	156	109					591	389	148	97		
16:00	190	103	189	102	188	109	183	121					750	435	188	109		
17:00	144	122	181	105	147	93	188	111					660	431	165	108		
18:00	114	74	124	64	120	73	105	91					463	302	116	76		
19:00	75	53	94	48	88	39	97	58					354	198	88	50		
20:00	61	30	56	42	54	22	93	43					264	137	66	34		
21:00	39	13	39	11	42	18	44	19					164	61	41	15		
22:00	15	9	17	8	20	7	22	13					74	37	18	9		
23:00	3	2	10	3	4	4	16	8					33	17	8	4		
24:00	6	0	3	3	6	1	2	3					17	7	4	2		

LANE 1	1174		1461		1441		1559		183				5818		1467			
LANE 2	914		1477		1491		1589		469				5940		1510			

COMBINED	2088		2938		2932		3148		652				11758		2977			

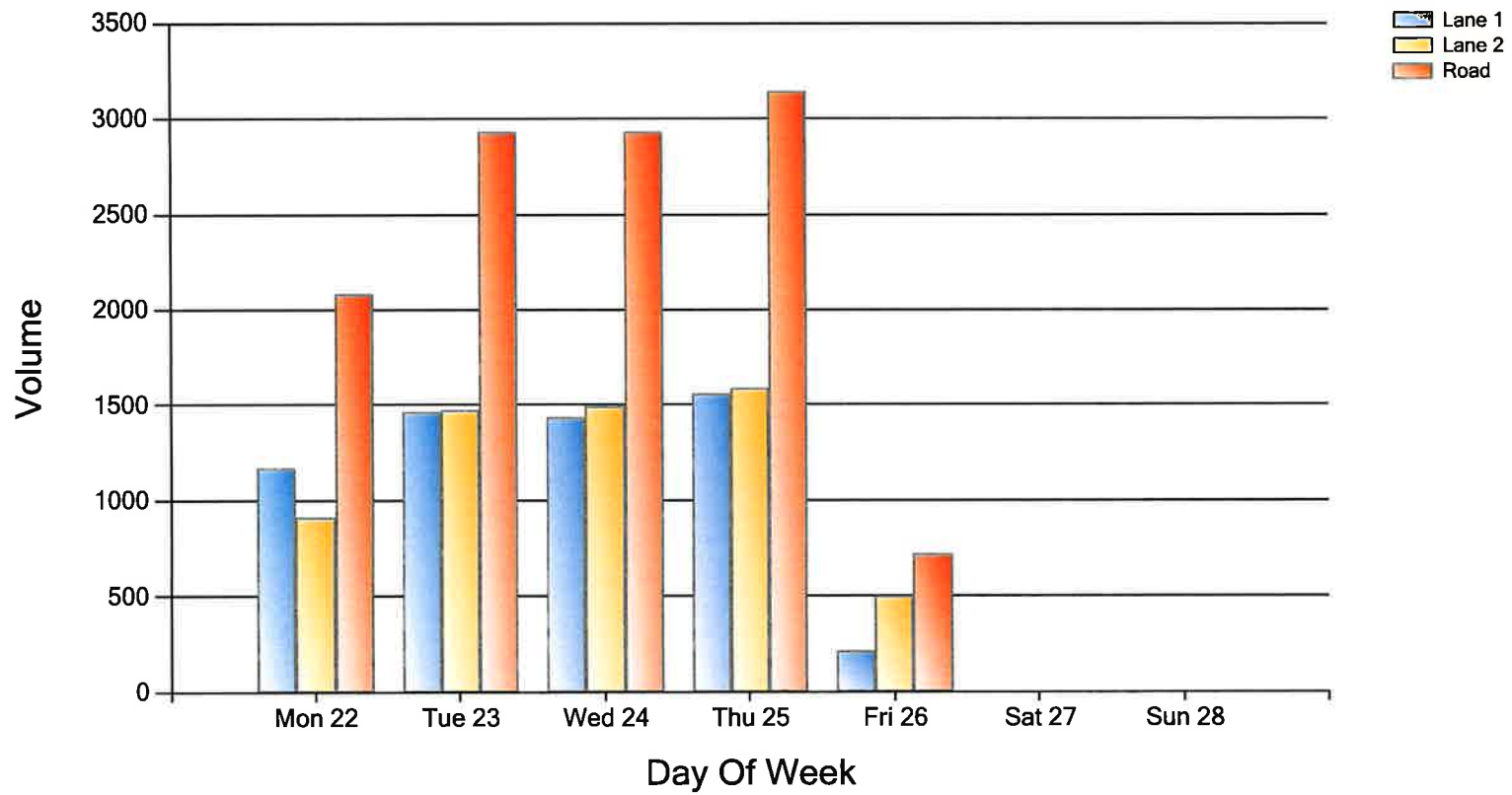
Lane 1																		
AM Times	11:15		11:15		11:15		11:15		07:15				11:15		11:15			
AM Peaks	80		89		74		76		74				319		78			
Lane 2																		
AM Times	10:15		06:15		06:15		06:15		06:15				06:15		06:15			
AM Peaks	103		183		189		182		153				707		175			

Lane 1																		
PM Times	15:15		15:15		15:15		16:15		00:00				15:15		15:15			
PM Peaks	190		189		188		188		0				750		186			
Lane 2																		
PM Times	16:15		16:15		15:15		15:15		00:00				15:15		15:15			
PM Peaks	122		105		109		121		0				435		107			

Merrimack Valley Planning Commission

Week Starting: 5/22/2023

FCC Code: u6 Station #: 5047 Location: Bear Hill Rd N Rte 110



Merrimack Valley Planning Commission

TWO CHANNEL WEEKLY SUMMARY
Starting: 5/10/2023

Page: 1

Station #: u6
FCC Code: 257729
Location: Bear Hill Rd @ NHSL
Direction 1: NORTH

File: MERbearhill@NHSLVOLUME.prn
City: Merrimac, MA
Counter #: 293

Direction 2: SOUTH

TIME	MON		TUE		WED		THU 11		FRI 12		SAT 13		SUN		WK TOT		WK AVG	
	LN 1	LN 2	LN 1	LN 2	LN 1	LN 2	LN 1	LN 2	LN 1	LN 2	LN 1	LN 2	LN 1	LN 2	LN 1	LN 2	LN 1	LN 2
01:00							2	2	6	1					8	3	4	2
02:00							2	3	3	0					5	3	2	2
03:00							1	1	0	2					1	3	0	2
04:00							3	9	2	8					5	17	2	8
05:00							3	33	3	40					6	73	3	36
06:00							14	89	14	66					28	155	14	78
07:00							20	97	28	81					48	178	24	89
08:00							37	77	31	70					68	147	34	74
09:00							27	62	43	48					70	110	35	55
10:00							24	59	39	53					63	112	32	56
11:00							39	44							39	44	39	44
12:00					46	40	37	42							83	82	42	41
13:00					38	35	38	41							76	76	38	38
14:00					55	49	59	44							114	93	57	46
15:00					78	53	84	50							162	103	81	52
16:00					93	48	92	49							185	97	92	48
17:00					92	46	94	50							186	96	93	48
18:00					51	51	54	29							105	80	52	40
19:00					41	35	41	28							82	63	41	32
20:00					21	23	32	22							53	45	26	22
21:00					19	11	16	19							35	30	18	15
22:00					12	4	16	4							28	8	14	4
23:00					2	2	11	5							13	7	6	4
24:00					2	0	3	3							5	3	2	2

LANE 1		550	749	169		1468	751
LANE 2		397	862	369		1628	838

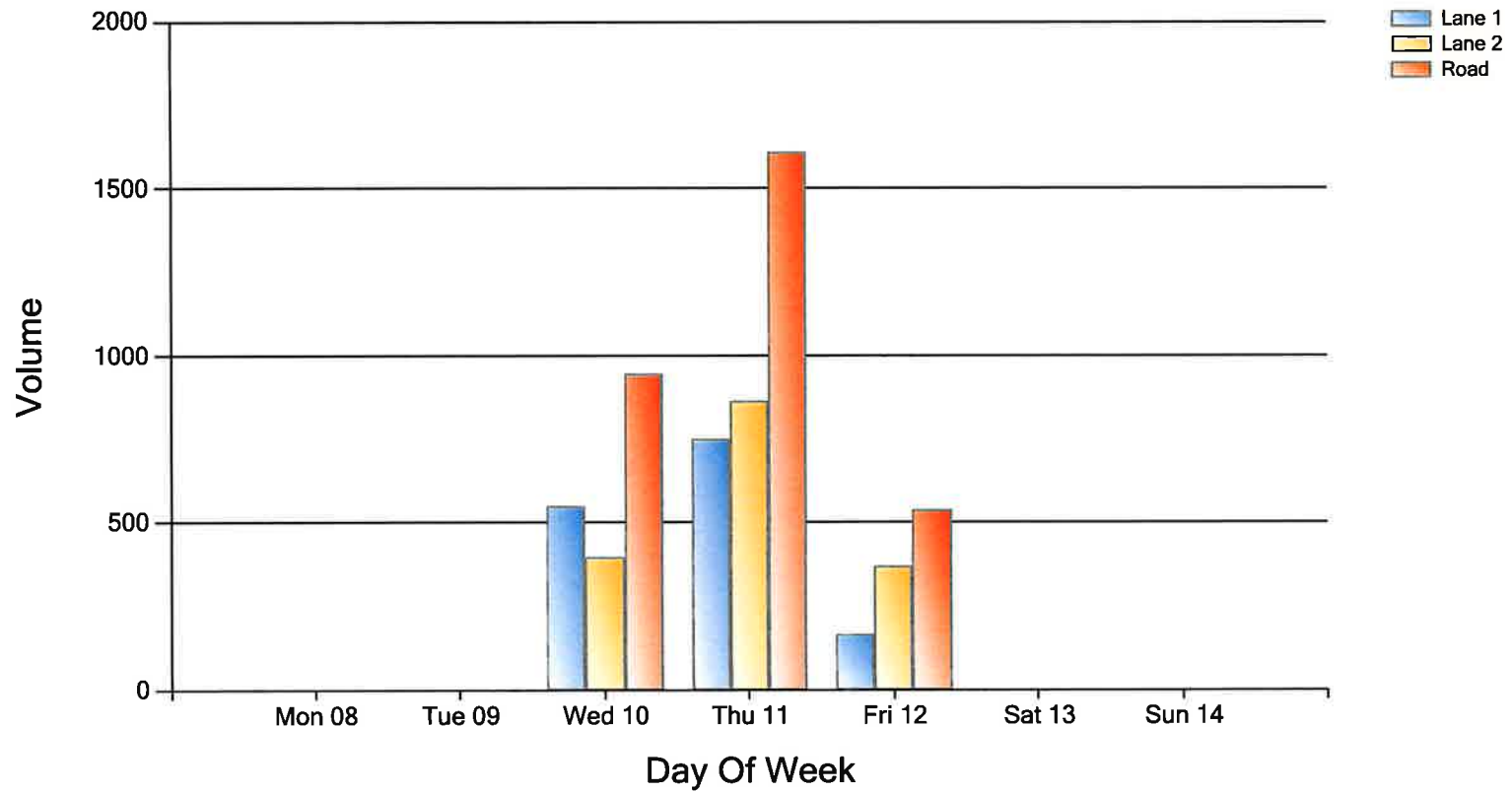
COMBINED		947	1611	538		3096	1589
----------	--	-----	------	-----	--	------	------

Lane 1							
AM Times		11:15	10:15	08:15		11:15	11:15
AM Peaks		46	39	43		83	41
Lane 2							
AM Times		11:15	06:15	06:15		06:15	06:15
AM Peaks		40	97	81		178	89
Lane 1							
PM Times		15:15	16:15	00:00		16:15	16:15
PM Peaks		93	94	0		186	92
Lane 2							
PM Times		14:15	14:15	00:00		14:15	14:15
PM Peaks		53	50	0		103	51

Merrimack Valley Planning Commission

Week Starting: 5/8/2023

FCC Code: 257729 Station #: u6 Location: Bear Hill Rd @ NHSL



Merrimack Valley Planning Commission

TWO CHANNEL WEEKLY SUMMARY
Starting: 6/6/2023

Page: 1

Station #: u5
FCC Code: 5046
Location: Locust St @ Rte I-495 Overpass
Direction 1: EAST

File: MERlocust@495VOLUME.prn
City: Merrimac, MA
Counter #: 294

Direction 2: WEST

TIME	MON		TUE		WED 7		THU 8		FRI 9		SAT 10		SUN		WK TOT		WK AVG	
	LN 1	LN 2	LN 1	LN 2	LN 1	LN 2	LN 1	LN 2	LN 1	LN 2	LN 1	LN 2	LN 1	LN 2	LN 1	LN 2	LN 1	LN 2
01:00					0	0	0	0	2	2					2	2	1	1
02:00					1	0	0	1	0	1					1	2	0	1
03:00					2	1	0	1	0	0					2	2	1	1
04:00					3	2	1	1	3	2					7	5	2	2
05:00					13	6	11	7	12	3					36	16	12	5
06:00					43	17	44	19	49	15					136	51	45	17
07:00					99	50	90	48	79	58					268	156	89	52
08:00					55	59	63	54	49	55					167	168	56	56
09:00			40	43	28	39	43	40	25	34					136	156	34	39
10:00			47	36	45	40	48	32							140	108	47	36
11:00			38	46	43	51	37	50							118	147	39	49
12:00			54	53	42	50	46	51							142	154	47	51
13:00			37	49	47	39	46	46							130	134	43	45
14:00			54	78	53	79	48	76							155	233	52	78
15:00			65	103	68	83	71	88							204	274	68	91
16:00			67	75	67	88	65	124							199	287	66	96
17:00			77	100	49	90	86	118							212	308	71	103
18:00			42	55	34	43	40	51							116	149	39	50
19:00			46	44	18	50	56	57							120	151	40	50
20:00			21	37	19	25	24	21							64	83	21	28
21:00			18	16	14	9	19	15							51	40	17	13
22:00			6	15	6	10	7	7							19	32	6	11
23:00			7	6	5	3	5	10							17	19	6	6
24:00			0	2	1	0	2	4							3	6	1	2

LANE 1			619		755		852		219						2445		803	
LANE 2			758		834		921		170						2683		883	

COMBINED			1377		1589		1773		389						5128		1686	

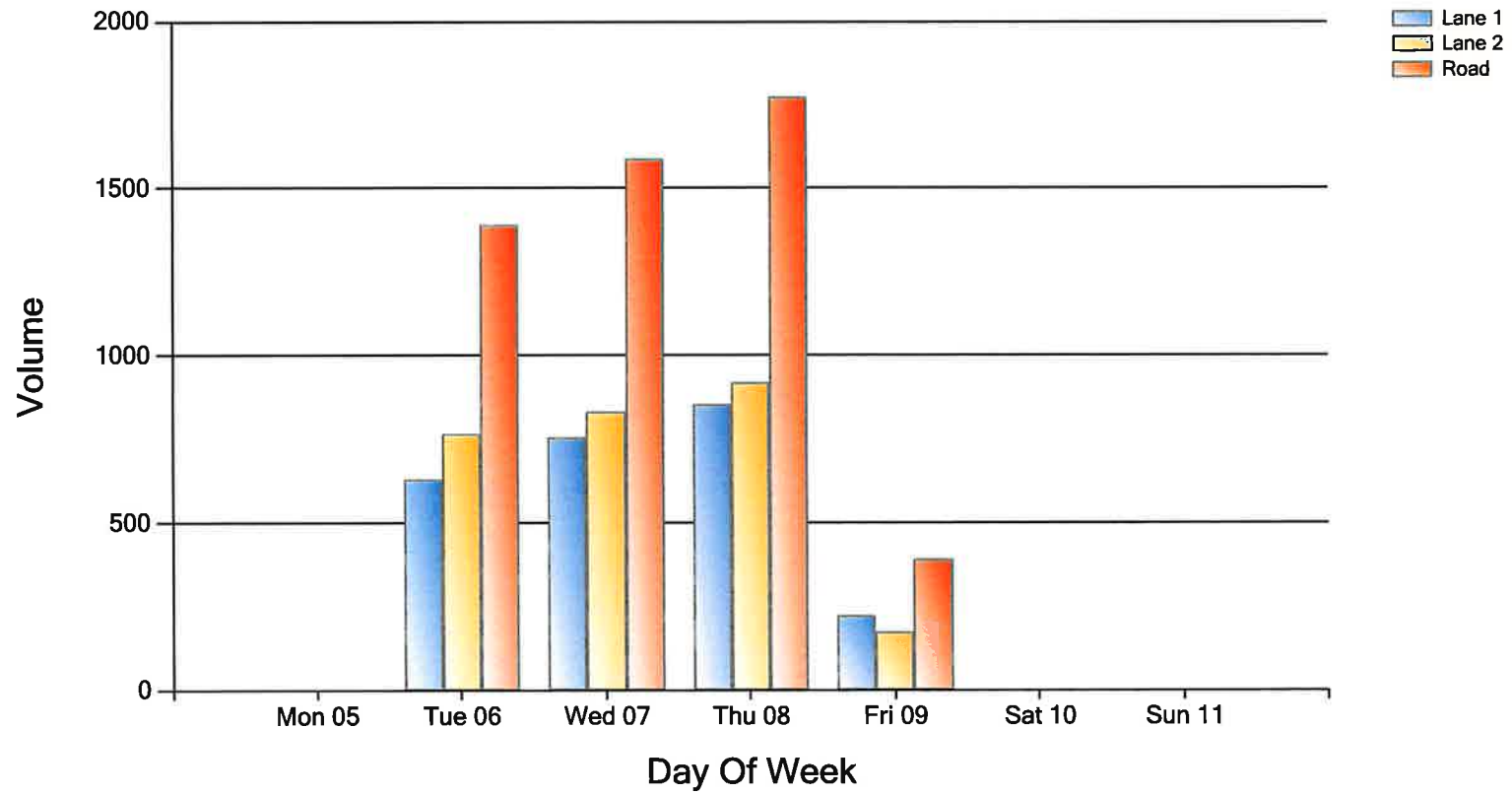
Lane 1																		
AM Times			11:15		06:15		06:15		06:15						06:15		06:15	
AM Peaks			54		99		90		79						268		89	
Lane 2																		
AM Times			11:15		07:15		07:15		06:15						07:15		07:15	
AM Peaks			53		59		54		58						168		56	

Lane 1																		
PM Times			16:15		14:15		16:15		00:00						16:15		16:15	
PM Peaks			77		68		86		0						212		69	
Lane 2																		
PM Times			14:15		16:15		15:15		00:00						16:15		16:15	
PM Peaks			103		90		124		0						308		101	

Merrimack Valley Planning Commission

Week Starting: 6/5/2023

FCC Code: 5046 Station #: u5 Location: Locust St @ Rte I-495 Overpass



Merrimack Valley Planning Commission

TWO CHANNEL WEEKLY SUMMARY
Starting: 9/11/2023

Page: 1

Station #: u5
FCC Code: 5002
Location: E. Main St E River Rd
Direction 1: EAST

File: HAVemain@wnLineVOLUME.prn
City: Haverhill, MA
Counter #: 289

Direction 2: WEST

TIME	MON		TUE 12		WED 13		THU 14		FRI	SAT	SUN	WK TOT		WK AVG	
	LN 1	LN 2	LN 1	LN 2	LN 1	LN 2	LN 1	LN 2				LN 1	LN 2	LN 1	LN 2
01:00			6	25	3	18						9	43	4	22
02:00			2	2	2	2						4	4	2	2
03:00			1	4	0	4						1	8	0	4
04:00			5	3	8	3						13	6	6	3
05:00			16	11	12	10						28	21	14	10
06:00			57	24	62	27						119	51	60	26
07:00			252	108	250	108						502	216	251	108
08:00			379	249	378	247						757	496	378	248
09:00			219	205	231	188						450	393	225	196
10:00			128	139								128	139	128	139
11:00	129	134	119	124								248	258	124	129
12:00	113	117	131	151								244	268	122	134
13:00	139	134	107	151								246	285	123	142
14:00	142	167	129	137								271	304	136	152
15:00	222	233	204	206								426	439	213	220
16:00	227	317	209	363								436	680	218	340
17:00	198	354	225	325								423	679	212	340
18:00	199	321	207	346								406	667	203	334
19:00	129	140	128	214								257	354	128	177
20:00	86	92	112	131								198	223	99	112
21:00	49	64	78	69								127	133	64	66
22:00	31	33	31	42								62	75	31	38
23:00	20	18	23	15								43	33	22	16
24:00	14	20	15	17								29	37	14	18

LANE 1	1698	2783	946									5427	2777
LANE 2	2144	3061	607									5812	2976

COMBINED	3842	5844	1553									11239	5753
----------	------	------	------	--	--	--	--	--	--	--	--	-------	------

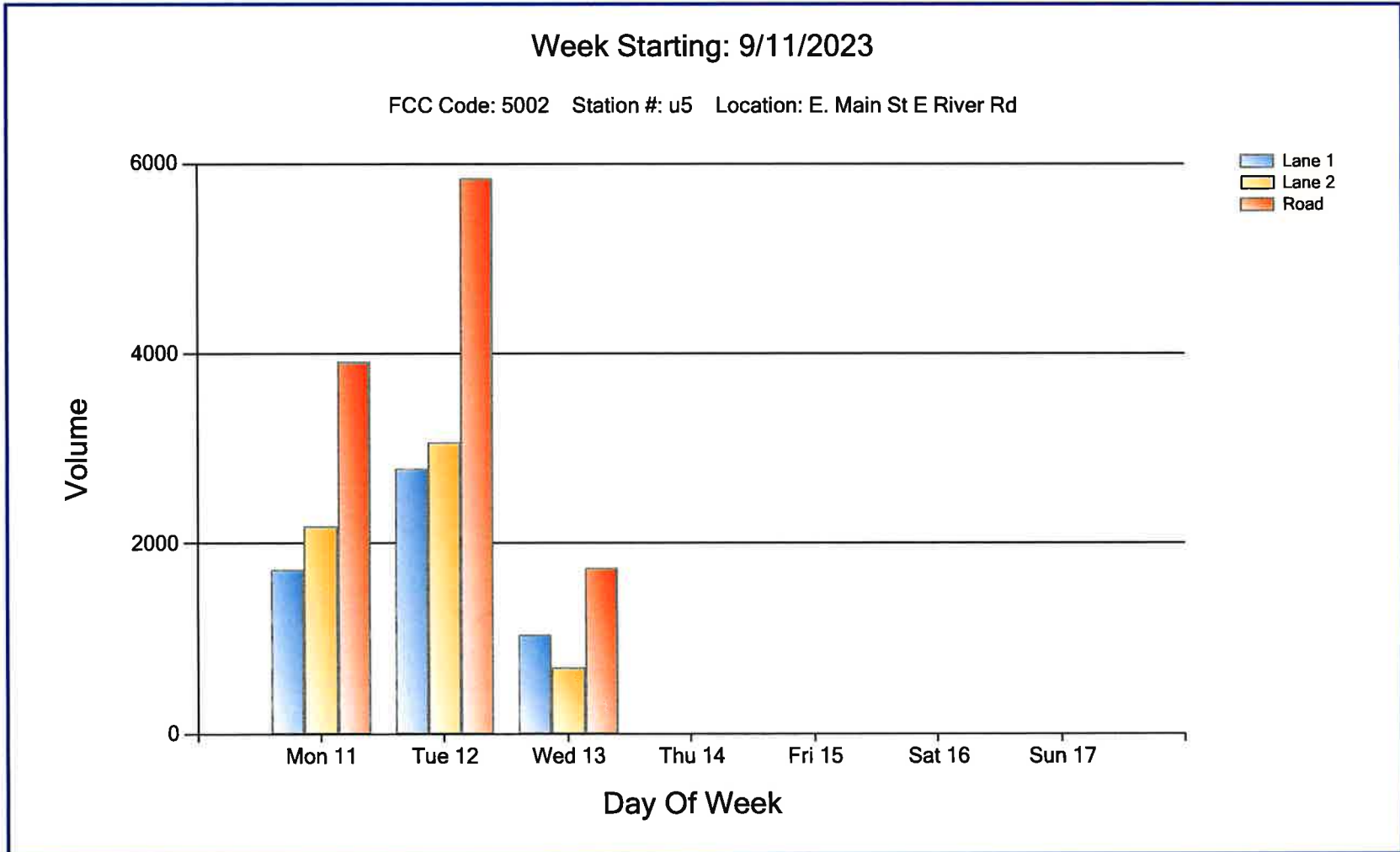
Lane 1													
AM Times	10:15	07:15	07:15									07:15	07:15
AM Peaks	129	379	378									757	377
Lane 2													
AM Times	10:15	07:15	07:15									07:15	07:15
AM Peaks	134	249	247									496	246

Lane 1													
PM Times	15:15	16:15	00:00									15:15	15:15
PM Peaks	227	225	0									436	217
Lane 2													
PM Times	16:15	15:15	00:00									15:15	15:15
PM Peaks	354	363	0									680	339

Merrimack Valley Planning Commission

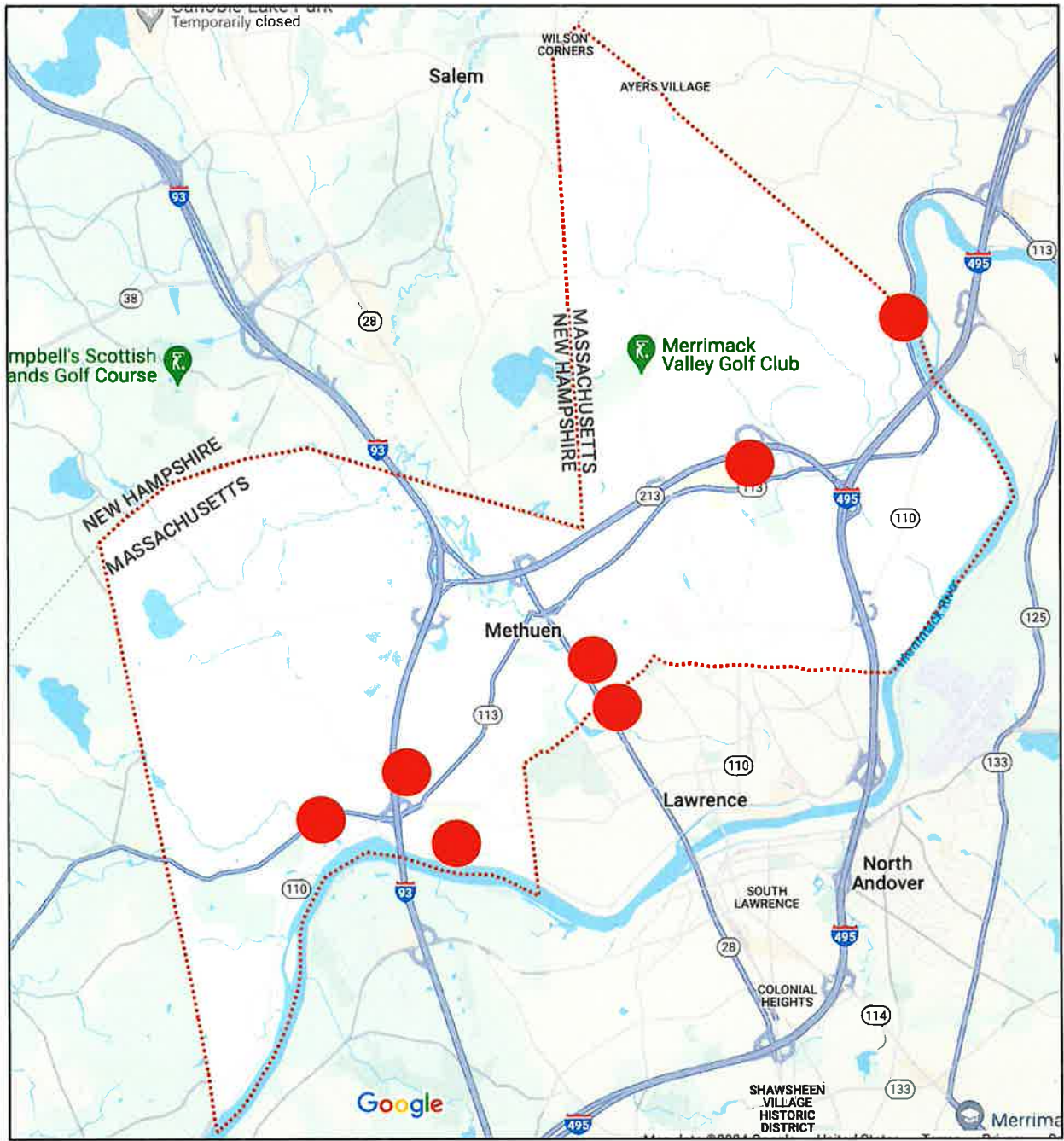
Week Starting: 9/11/2023

FCC Code: 5002 Station #: u5 Location: E. Main St E River Rd





Methuen, MA



2023 Traffic Count Locations - Methuen, MA

CITY OF METHUEN

2023 Traffic Count Summary

Conducted By The

Merrimack Valley Planning Commission

Number	Route/Street	Location	Hours	Date	Total
214951	Rte 28 / Broadway	At Lawrence Line	48	10/31/23	13803
		NB			6790
		SB			7013
3372738	Rte 110 / 113	At Haverhill Line	48	07/19/23	11994
		EB			6508
		WB			5486
236839	Rte 113 / Pleasant Valley St	W of Rte I-495	48	07/19/23	12514
		EB			6390
		WB			6124
3372838	Rte 113 / N. Lowell St	W of Tyler St	48	07/17/23	19154
		EB			9039
		WB			10115
5024	Brown St	E of Rte 28	48	09/26/23	2316
		EB			1232
		WB			1084
5031	Forest St	At Rte I-93 Overpass	48	05/16/23	3248
		EB			1452
		WB			1796
25551	Riverside Dr	E of Burnham Rd	48	07/17/23	11795
		EB			5685
		WB			6110

Merrimack Valley Planning Commission

TWO CHANNEL WEEKLY SUMMARY
Starting: 10/31/2023

Page: 1

Station #: 214951
FCC Code: u3
Location: Rte 28/Broadway @ Methuen Line
Direction 1: NORTH

File: LAW28@methuenLinev.prn
City: Lawrence, MA
Counter #: 294

Direction 2: SOUTH

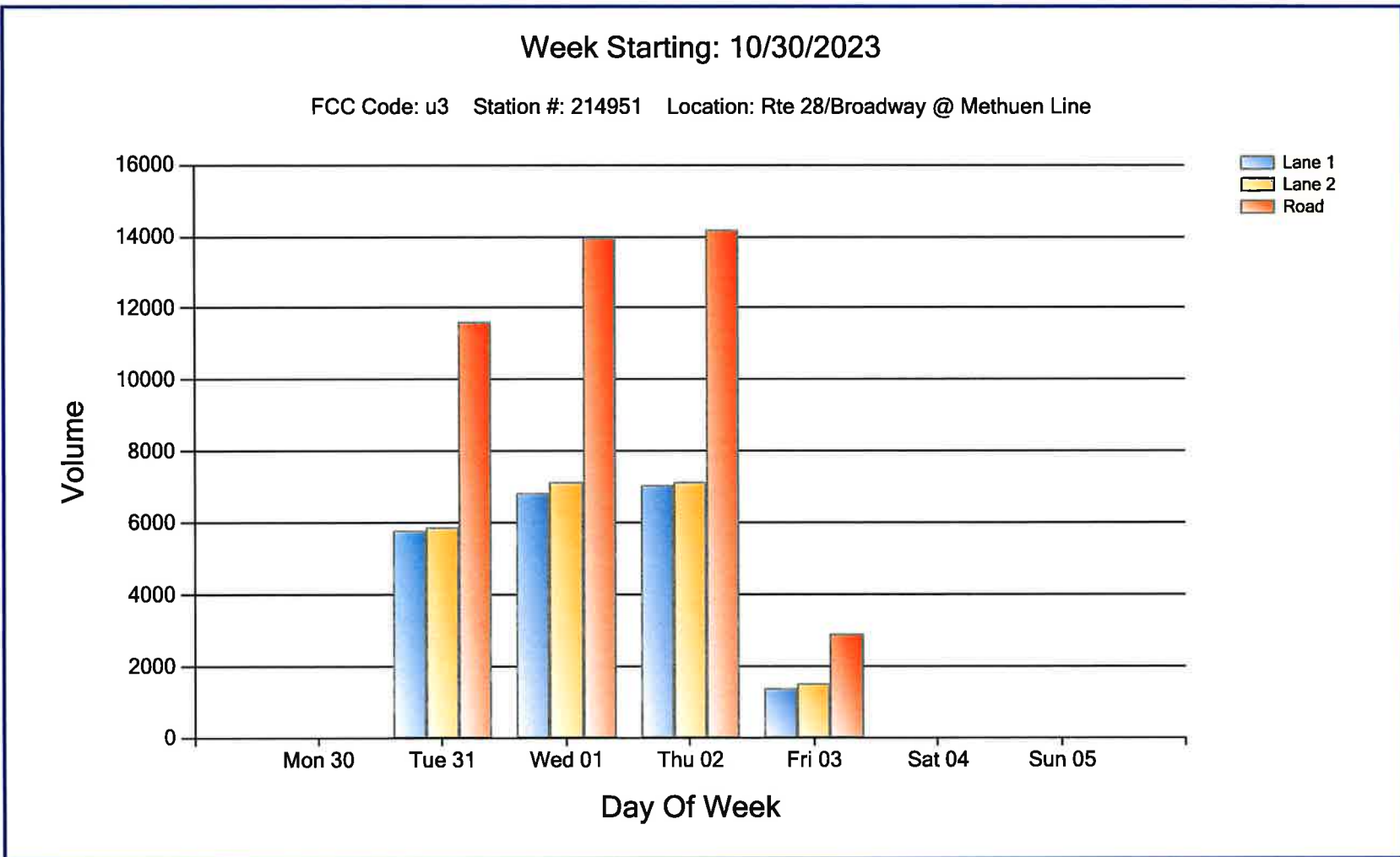
TIME	MON		TUE		WED 1		THU 2		FRI 3		SAT 4		SUN		WK TOT		WK AVG	
	LN 1	LN 2	LN 1	LN 2	LN 1	LN 2	LN 1	LN 2	LN 1	LN 2	LN 1	LN 2	LN 1	LN 2	LN 1	LN 2	LN 1	LN 2
01:00					29	39	36	36	28	54					93	129	31	43
02:00					25	17	32	17	17	24					74	58	25	19
03:00					23	22	24	20	20	28					67	70	22	23
04:00					55	51	53	40	56	53					164	144	55	48
05:00					136	126	154	138	140	132					430	396	143	132
06:00					223	230	225	236	214	252					662	718	221	239
07:00					369	461	368	454	377	444					1114	1359	371	453
08:00			249	276	381	371	365	359	389	388					1384	1394	346	348
09:00			358	345	380	382	372	334	140	146					1250	1207	312	302
10:00			378	409	391	382	414	411							1183	1202	394	401
11:00			432	413	431	431	431	441							1294	1285	431	428
12:00			432	431	433	467	457	445							1322	1343	441	448
13:00			440	410	398	425	407	468							1245	1303	415	434
14:00			514	482	514	499	554	467							1582	1448	527	483
15:00			570	500	526	510	549	533							1645	1543	548	514
16:00			502	506	524	563	568	497							1594	1566	531	522
17:00			484	492	479	547	497	529							1460	1568	487	523
18:00			388	405	423	482	451	451							1262	1338	421	446
19:00			342	401	338	361	353	418							1033	1180	344	393
20:00			234	306	279	290	264	301							777	897	259	299
21:00			185	197	180	207	205	236							570	640	190	213
22:00			145	167	146	150	148	159							439	476	146	159
23:00			81	97	80	95	81	100							242	292	81	97
24:00			39	37	54	46	54	55							147	138	49	46

LANE 1		5773	6817	7062	1381			21033	6790
LANE 2		5874	7154	7145	1521			21694	7013
COMBINED		11647	13971	14207	2902			42727	13803
Lane 1									
AM Times		10:15	11:15	11:15	07:15			07:15	11:15
AM Peaks		432	433	457	389			1384	438
Lane 2									
AM Times		11:15	11:15	06:15	06:15			07:15	06:15
AM Peaks		431	467	454	444			1394	452
Lane 1									
PM Times		14:15	14:15	15:15	00:00			14:15	14:15
PM Peaks		570	526	568	0			1645	548
Lane 2									
PM Times		15:15	15:15	14:15	00:00			16:15	16:15
PM Peaks		506	563	533	0			1568	521

Merrimack Valley Planning Commission

Week Starting: 10/30/2023

FCC Code: u3 Station #: 214951 Location: Rte 28/Broadway @ Methuen Line



Merrimack Valley Planning Commission

TWO CHANNEL WEEKLY SUMMARY
Starting: 7/19/2023

Page: 1

Station #: 3372738
FCC Code: u5
Location: Rte 110/113 @ Haverhill Line
Direction 1: EAST

File: MET110@HaverhillLineVOLUME.prn
City: Methuen, MA
Counter #: 293

Direction 2: WEST

TIME	MON		TUE		WED		THU 20		FRI 21		SAT 22		SUN		WK TOT		WK AVG	
	LN 1	LN 2	LN 1	LN 2	LN 1	LN 2	LN 1	LN 2	LN 1	LN 2	LN 1	LN 2	LN 1	LN 2	LN 1	LN 2	LN 1	LN 2
01:00							17	20	21	23					38	43	19	22
02:00							17	11	13	15					30	26	15	13
03:00							7	16	7	14					14	30	7	15
04:00							33	23	33	25					66	48	33	24
05:00							70	105	81	114					151	219	76	110
06:00							142	180	133	194					275	374	138	187
07:00							232	355	226	290					458	645	229	322
08:00							259	348	273	330					532	678	266	339
09:00					278	270	228	290							506	560	253	280
10:00					284	320	323	325							607	645	304	322
11:00					373	284	361	291							734	575	367	288
12:00					281	324	357	332							638	656	319	328
13:00					405	324	381	322							786	646	393	323
14:00					472	379	487	386							959	765	480	382
15:00					616	504	649	447							1265	951	632	476
16:00					699	518	802	409							1501	927	750	464
17:00					738	466	689	446							1427	912	714	456
18:00					476	308	506	314							982	622	491	311
19:00					320	241	367	267							687	508	344	254
20:00					272	242	254	267							526	509	263	254
21:00					148	133	208	179							356	312	178	156
22:00					119	65	125	82							244	147	122	74
23:00					68	47	80	70							148	117	74	58
24:00					36	31	46	24							82	55	41	28

LANE 1							5585	6640	787						13012		6508	
LANE 2							4456	5509	1005						10970		5486	

COMBINED							10041	12149	1792						23982		11994	

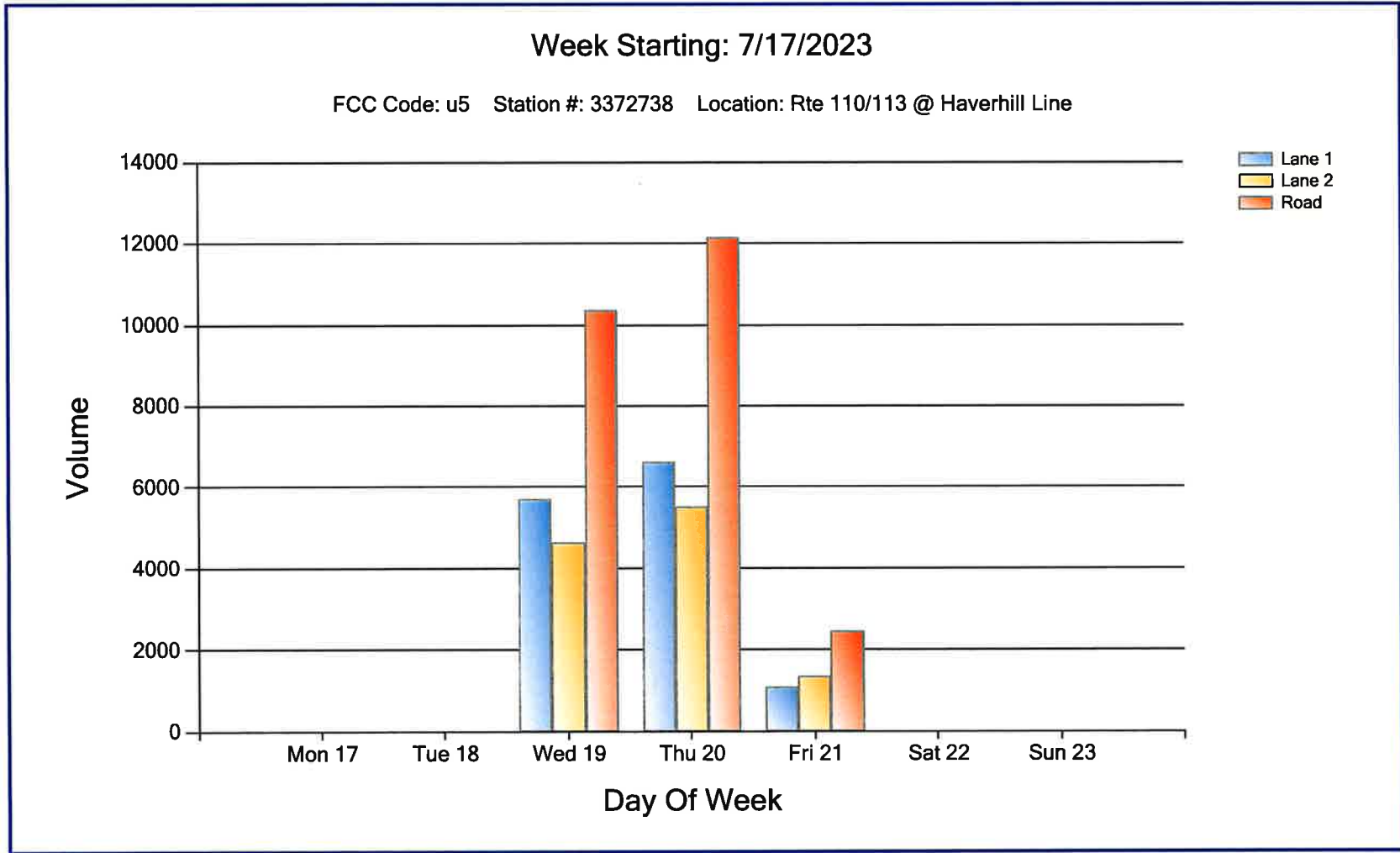
Lane 1																		
AM Times							10:15	10:15	07:15						10:15		10:15	
AM Peaks							373	361	273						734		366	
Lane 2																		
AM Times							11:15	06:15	07:15						07:15		07:15	
AM Peaks							324	355	330						678		337	

Lane 1																		
PM Times							16:15	15:15	00:00						15:15		15:15	
PM Peaks							738	802	0						1501		750	
Lane 2																		
PM Times							15:15	14:15	00:00						14:15		14:15	
PM Peaks							518	447	0						951		475	

Merrimack Valley Planning Commission

Week Starting: 7/17/2023

FCC Code: u5 Station #: 3372738 Location: Rte 110/113 @ Haverhill Line



Merrimack Valley Planning Commission

TWO CHANNEL WEEKLY SUMMARY

Starting: 7/19/2023

Page: 1

Station #: 236839

FCC Code: u5

Location: Rte 113/Pleasant Valley St W Rte I-495

Direction 1: EAST

File: MET113@495overpassVOLUME.prn

City: Methuen, MA

Counter #: 292

Direction 2: WEST

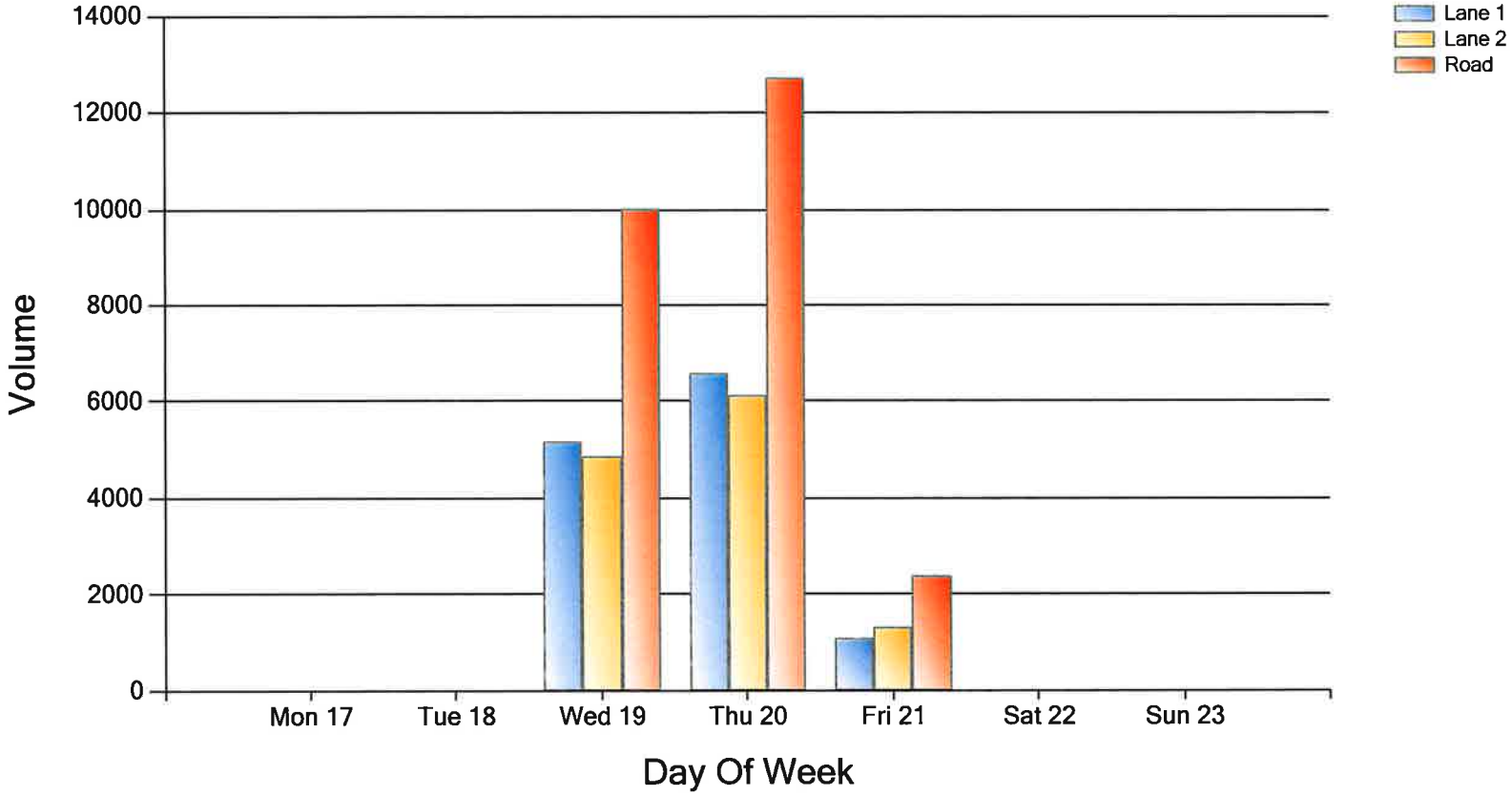
TIME	MON		TUE		WED		THU 20		FRI 21		SAT 22		SUN		WK TOT		WK AVG	
	LN 1	LN 2	LN 1	LN 2	LN 1	LN 2	LN 1	LN 2	LN 1	LN 2	LN 1	LN 2	LN 1	LN 2	LN 1	LN 2	LN 1	LN 2
01:00							29	21	44	30					73	51	36	26
02:00							11	16	24	19					35	35	18	18
03:00							8	5	9	8					17	13	8	6
04:00							10	16	8	14					18	30	9	15
05:00							22	45	18	37					40	82	20	41
06:00							51	79	51	99					102	178	51	89
07:00							129	206	112	165					241	371	120	186
08:00							257	297	236	284					493	581	246	290
09:00							346	339	276	292					622	631	311	316
10:00							311	348	304	362					615	710	308	355
11:00			378	370			375	371							753	741	376	370
12:00			419	377			387	425							806	802	403	401
13:00			431	434			437	419							868	853	434	426
14:00			405	444			413	409							818	853	409	426
15:00			430	456			513	375							943	831	472	416
16:00			563	487			549	426							1112	913	556	456
17:00			522	518			588	530							1110	1048	555	524
18:00			511	517			538	516							1049	1033	524	516
19:00			405	375			454	369							859	744	430	372
20:00			344	284			381	314							725	598	362	299
21:00			332	250			300	287							632	537	316	268
22:00			206	153			254	184							460	337	230	168
23:00			113	83			136	96							249	179	124	90
24:00			66	51			78	50							144	101	72	50

LANE 1			5125	6577	1082										12784	6390
LANE 2			4799	6143	1310										12252	6124
COMBINED			9924	12720	2392										25036	12514
Lane 1																
AM Times			11:15	11:15	09:15										11:15	11:15
AM Peaks			419	387	304										806	402
Lane 2																
AM Times			11:15	11:15	09:15										11:15	11:15
AM Peaks			377	425	362										802	400
Lane 1																
PM Times			15:15	16:15	00:00										15:15	15:15
PM Peaks			563	588	0										1112	555
Lane 2																
PM Times			16:15	16:15	00:00										16:15	16:15
PM Peaks			518	530	0										1048	524

Merrimack Valley Planning Commission

Week Starting: 7/17/2023

FCC Code: u5 Station #: 236839 Location: Rte 113 / Pleasant Valley St W Rte I-495



Merrimack Valley Planning Commission

TWO CHANNEL WEEKLY SUMMARY
Starting: 7/17/2023

Page: 1

FCC: 3372838
Station: u4
Location: Rte 113/N. Lowell St W Tyler St
Direction 1: EAST

File: MET113WtylerV.prn
City: Methuen, MA
Counter: 290

Direction 2: WEST

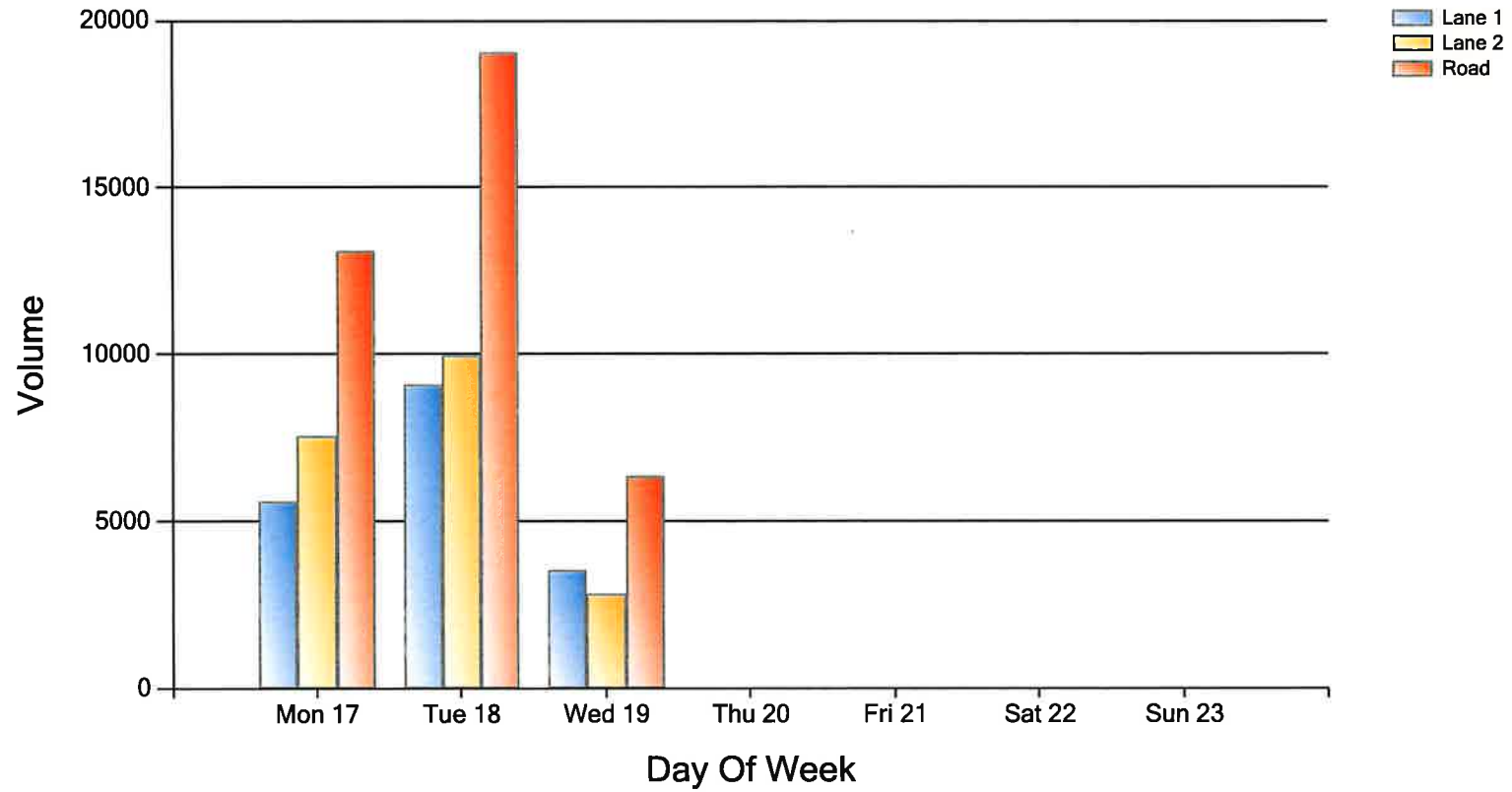
TIME	MON		TUE 18		WED 19		THU 20		FRI		SAT		SUN		WK TOT		WK AVG	
	LN 1	LN 2	LN 1	LN 2	LN 1	LN 2	LN 1	LN 2	LN 1	LN 2	LN 1	LN 2	LN 1	LN 2	LN 1	LN 2	LN 1	LN 2
01:00			27	48	24	39									51	87	26	44
02:00			29	31	28	44									57	75	28	38
03:00			41	37	52	43									93	80	46	40
04:00			154	67	165	71									319	138	160	69
05:00			433	207	446	222									879	429	440	214
06:00			634	368	494	451									1128	819	564	410
07:00			712	484	604	498									1316	982	658	491
08:00			708	490	555	507									1263	997	632	498
09:00			557	467	564	500									1121	967	560	484
10:00			506	387	581	459									1087	846	544	423
11:00	527	437	466	491											993	928	496	464
12:00	529	585	486	514											1015	1099	508	550
13:00	476	548	508	576											984	1124	492	562
14:00	464	778	514	732											978	1510	489	755
15:00	617	905	566	903											1183	1808	592	904
16:00	608	928	642	935											1250	1863	625	932
17:00	556	1028	627	992											1183	2020	592	1010
18:00	456	701	407	723											863	1424	432	712
19:00	395	483	384	475											779	958	390	479
20:00	395	408	275	351											670	759	335	380
21:00	213	276	172	294											385	570	192	285
22:00	126	173	133	189											259	362	130	181
23:00	66	119	85	142											151	261	76	130
24:00	31	52	32	69											63	121	32	60

LANE 1	5459	9098	3513												18070	9039
LANE 2	7421	9972	2834												20227	10115
COMBINED	12880	19070	6347												38297	19154
Lane 1																
AM Times	11:15	06:15	06:15												06:15	06:15
AM Peaks	529	712	604												1316	656
Lane 2																
AM Times	11:15	11:15	07:15												11:15	11:15
AM Peaks	585	514	507												1099	548
Lane 1																
PM Times	14:15	15:15	00:00												15:15	15:15
PM Peaks	617	642	0												1250	624
Lane 2																
PM Times	16:15	16:15	00:00												16:15	16:15
PM Peaks	1028	992	0												2020	1009

Merrimack Valley Planning Commission

Week Starting: 7/17/2023

FCC Code: u4 Station #: 3372838 Location: Rte 113/N. Lowell St W Tyler St



Merrimack Valley Planning Commission

TWO CHANNEL WEEKLY SUMMARY
Starting: 9/26/2023

Page: 1

Station #: u6
FCC Code: 5024
Location: Brown St E Rte 28
Direction 1: EAST

File: METbrowne28VOLUME.prn
City: Methuen, MA
Counter #: 294

Direction 2: WEST

TIME	MON		TUE		WED 27		THU 28		FRI 29		SAT		SUN		WK TOT		WK AVG	
	LN 1	LN 2	LN 1	LN 2	LN 1	LN 2	LN 1	LN 2	LN 1	LN 2	LN 1	LN 2	LN 1	LN 2	LN 1	LN 2	LN 1	LN 2
01:00					5	2	3	4							8	6	4	3
02:00					5	5	8	2							13	7	6	4
03:00					3	3	3	3							6	6	3	3
04:00					8	9	8	11							16	20	8	10
05:00					13	26	17	32							30	58	15	29
06:00					40	39	41	32							81	71	40	36
07:00					73	124	81	112							154	236	77	118
08:00					75	69	56	63							131	132	66	66
09:00					48	45	44	54							92	99	46	50
10:00			68	51	63	44									131	95	66	48
11:00			52	54	62	55									114	109	57	54
12:00			57	60	49	55									106	115	53	58
13:00			85	63	63	59									148	122	74	61
14:00			86	79	88	80									174	159	87	80
15:00			108	96	136	86									244	182	122	91
16:00			114	78	117	90									231	168	116	84
17:00			108	65	115	75									223	140	112	70
18:00			95	76	97	64									192	140	96	70
19:00			68	53	61	51									129	104	64	52
20:00			43	27	47	34									90	61	45	30
21:00			43	27	29	29									72	56	36	28
22:00			18	17	19	25									37	42	18	21
23:00			11	12	15	11									26	23	13	12
24:00			8	4	9	7									17	11	8	6

LANE 1					964	1240	261								2465	1232		
LANE 2					762	1087	313								2162	1084		

COMBINED					1726	2327	574								4627	2316		

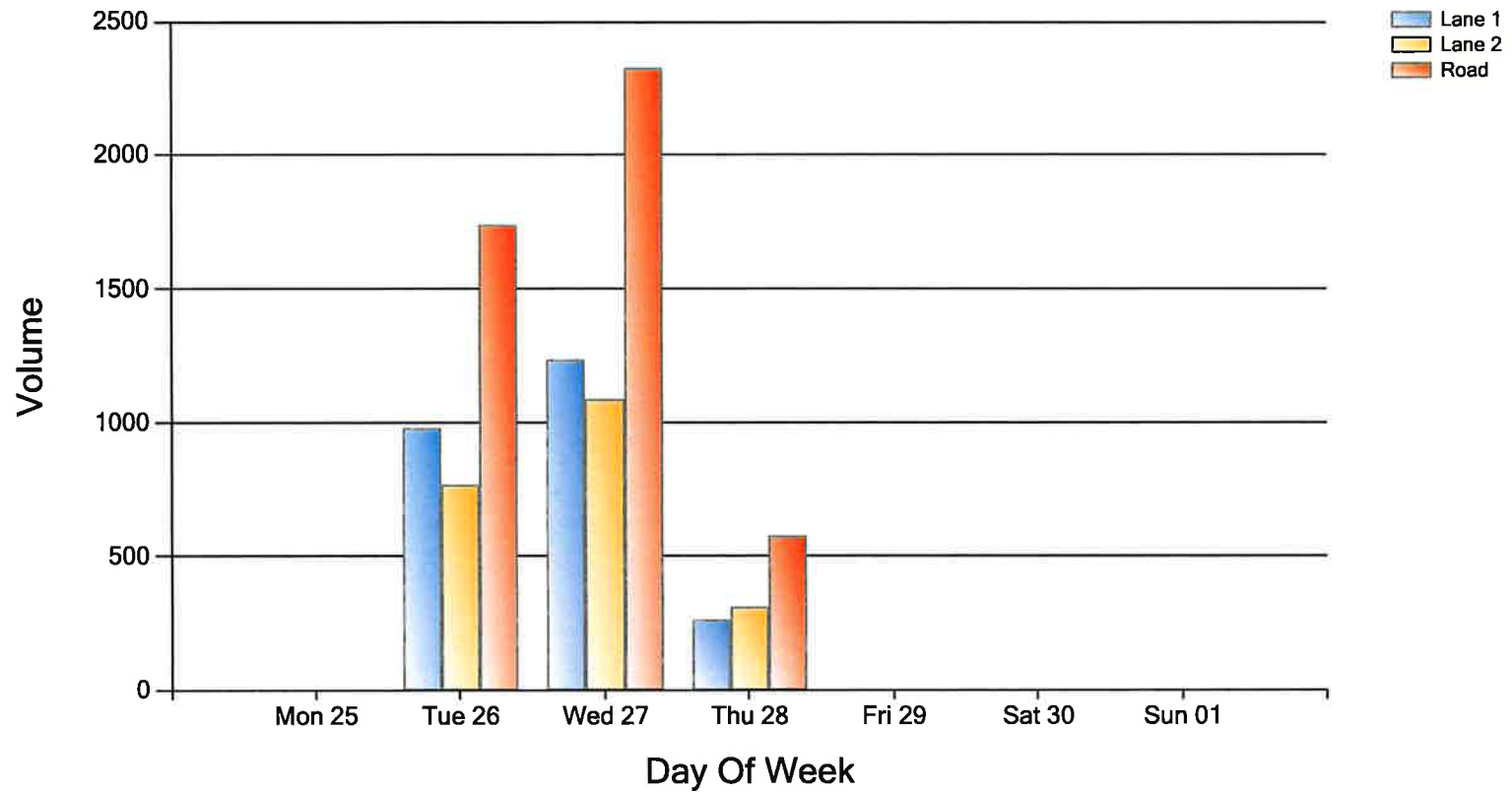
Lane 1																		
AM Times					09:15	07:15	06:15								06:15	06:15		
AM Peaks					68	75	81								154	76		
Lane 2																		
AM Times					11:15	06:15	06:15								06:15	06:15		
AM Peaks					60	124	112								236	116		

Lane 1																		
PM Times					15:15	14:15	00:00								14:15	14:15		
PM Peaks					114	136	0								244	121		
Lane 2																		
PM Times					14:15	15:15	00:00								14:15	14:15		
PM Peaks					96	90	0								182	90		

Merrimack Valley Planning Commission

Week Starting: 9/25/2023

FCC Code: 5024 Station #: u6 Location: Brown St E Rte 28



Merrimack Valley Planning Commission

TWO CHANNEL WEEKLY SUMMARY
Starting: 5/16/2023

Page: 1

Station #: u6
FCC Code: 5031
Location: Forest St @ Rte I-93 Overpass
Direction 1: NORTH

File: METforest@495VOLUME.prn
City: Methuen, MA
Counter #: 290

Direction 2: SOUTH

TIME	MON		TUE		WED 17		THU 18		FRI 19		SAT 20		SUN		WK TOT		WK AVG	
	LN 1	LN 2	LN 1	LN 2	LN 1	LN 2	LN 1	LN 2	LN 1	LN 2	LN 1	LN 2	LN 1	LN 2	LN 1	LN 2	LN 1	LN 2
01:00					4	2	6	3	9	2					19	7	6	2
02:00					2	3	3	3	4	3					9	9	3	3
03:00					0	3	0	3	2	3					2	9	1	3
04:00					2	10	4	10	2	9					8	29	3	10
05:00					15	37	16	36	14	23					45	96	15	32
06:00					26	103	26	136	17	106					69	345	23	115
07:00					71	208	73	244	85	197					229	649	76	216
08:00					72	168	69	147							141	315	70	158
09:00			40	90	61	85	60	101							161	276	54	92
10:00			53	73	45	85	63	74							161	232	54	77
11:00			59	77	87	86	57	75							203	238	68	79
12:00			55	83	75	96	70	104							200	283	67	94
13:00			70	105	84	101	98	101							252	307	84	102
14:00			115	115	111	119	104	103							330	337	110	112
15:00			141	119	113	121	120	134							374	374	125	125
16:00			162	126	146	136	145	146							453	408	151	136
17:00			146	132	150	122	141	129							437	383	146	128
18:00			120	111	113	113	108	122							341	346	114	115
19:00			91	88	86	70	93	72							270	230	90	77
20:00			91	58	80	43	82	66							253	167	84	56
21:00			48	29	52	36	61	29							161	94	54	31
22:00			30	18	24	13	36	24							90	55	30	18
23:00			17	15	17	12	11	7							45	34	15	11
24:00			9	3	12	7	5	3							26	13	9	4

LANE 1					1247		1448		1451		133				4279		1452	
LANE 2					1242		1779		1872		343				5236		1796	

COMBINED					2489		3227		3323		476				9515		3248	

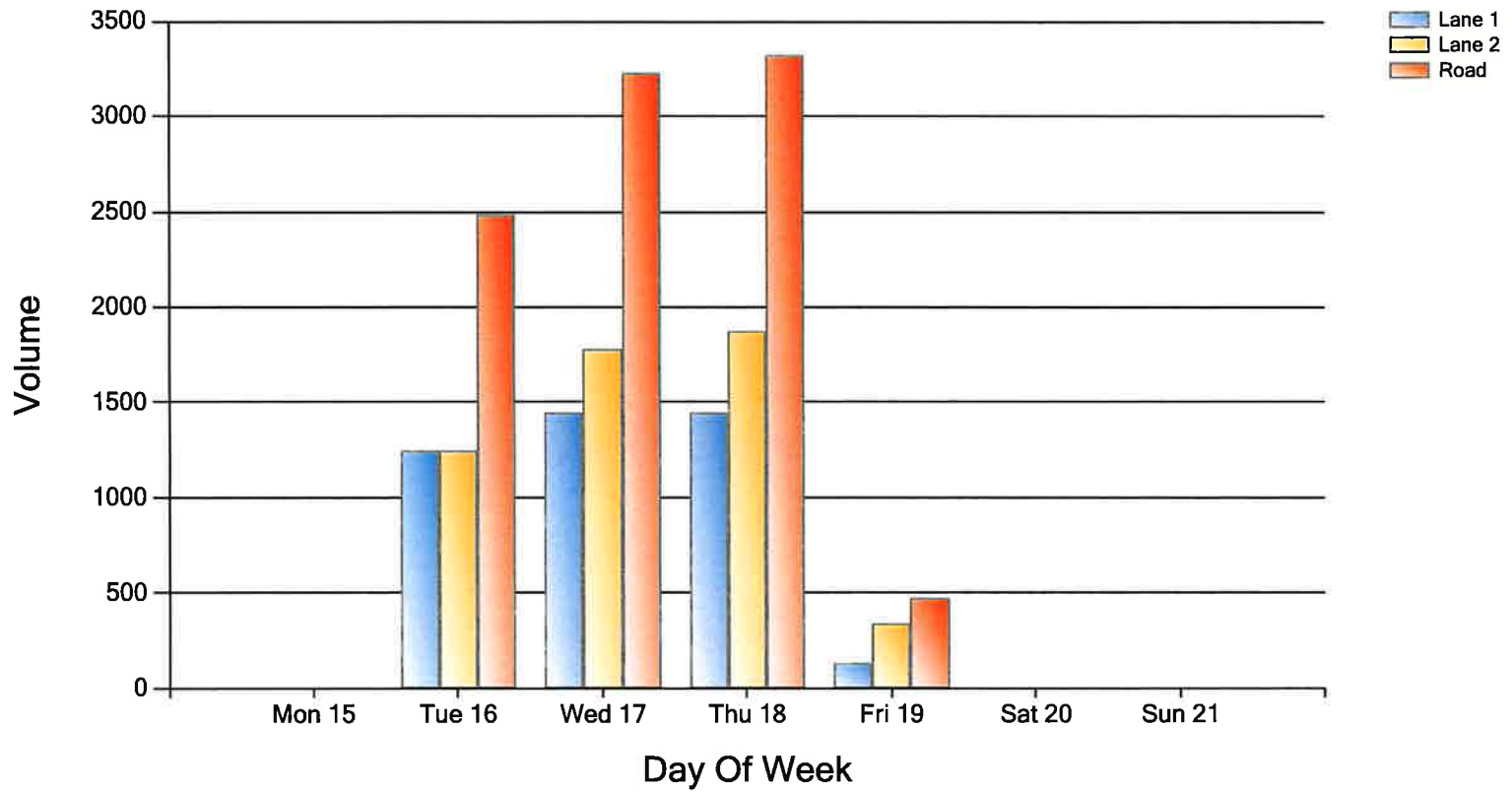
Lane 1																		
AM Times					10:15		10:15		06:15		06:15				06:15		06:15	
AM Peaks					59		87		73		85				229		76	
Lane 2																		
AM Times					08:15		06:15		06:15		06:15				06:15		06:15	
AM Peaks					90		208		244		197				649		214	

Lane 1																		
PM Times					15:15		16:15		15:15		00:00				15:15		15:15	
PM Peaks					162		150		145		0				453		150	
Lane 2																		
PM Times					16:15		15:15		15:15		00:00				15:15		15:15	
PM Peaks					132		136		146		0				408		136	

Merrimack Valley Planning Commission

Week Starting: 5/15/2023

FCC Code: 5031 Station #: u6 Location: Forest St @ Rte I-93 Overpass



Merrimack Valley Planning Commission

TWO CHANNEL WEEKLY SUMMARY
Starting: 7/17/2023

Page: 1

Station #: u5
FCC Code: 255551
Location: Riverside Dr E Burnham Rd
Direction 1: EAST

File: METriversideEburnhamVOLUME.prn
City: Methuen, MA
Counter #: 294

Direction 2: WEST

TIME	MON		TUE 18		WED 19		THU 20		FRI		SAT		SUN		WK TOT		WK AVG	
	LN 1	LN 2	LN 1	LN 2	LN 1	LN 2	LN 1	LN 2	LN 1	LN 2	LN 1	LN 2	LN 1	LN 2	LN 1	LN 2	LN 1	LN 2
01:00			25	32	31	29									56	61	28	30
02:00			27	25	18	18									45	43	22	22
03:00			18	45	15	34									33	79	16	40
04:00			28	102	29	96									57	198	28	99
05:00			70	316	81	320									151	636	76	318
06:00			180	314	202	377									382	691	191	346
07:00			272	415	280	387									552	802	276	401
08:00			309	343	274	424									583	767	292	384
09:00			263	276	284	317									547	593	274	296
10:00			240	252	246	275									486	527	243	264
11:00			230	286	229	239									459	525	230	262
12:00	297	341	321	289											618	630	309	315
13:00	327	312	311	304											638	616	319	308
14:00	433	369	411	366											844	735	422	368
15:00	502	462	504	463											1006	925	503	462
16:00	498	420	495	503											993	923	496	462
17:00	438	456	511	454											949	910	474	455
18:00	409	399	348	351											757	750	378	375
19:00	367	339	311	272											678	611	339	306
20:00	291	246	260	212											551	458	276	229
21:00	234	168	205	158											439	326	220	163
22:00	108	110	124	111											232	221	116	110
23:00	109	53	110	71											219	124	110	62
24:00	42	42	52	24											94	66	47	33

LANE 1	4055		5625		1689										11369		5685	
LANE 2	3717		5984		2516										12217		6110	

COMBINED	7772		11609		4205										23586		11795	

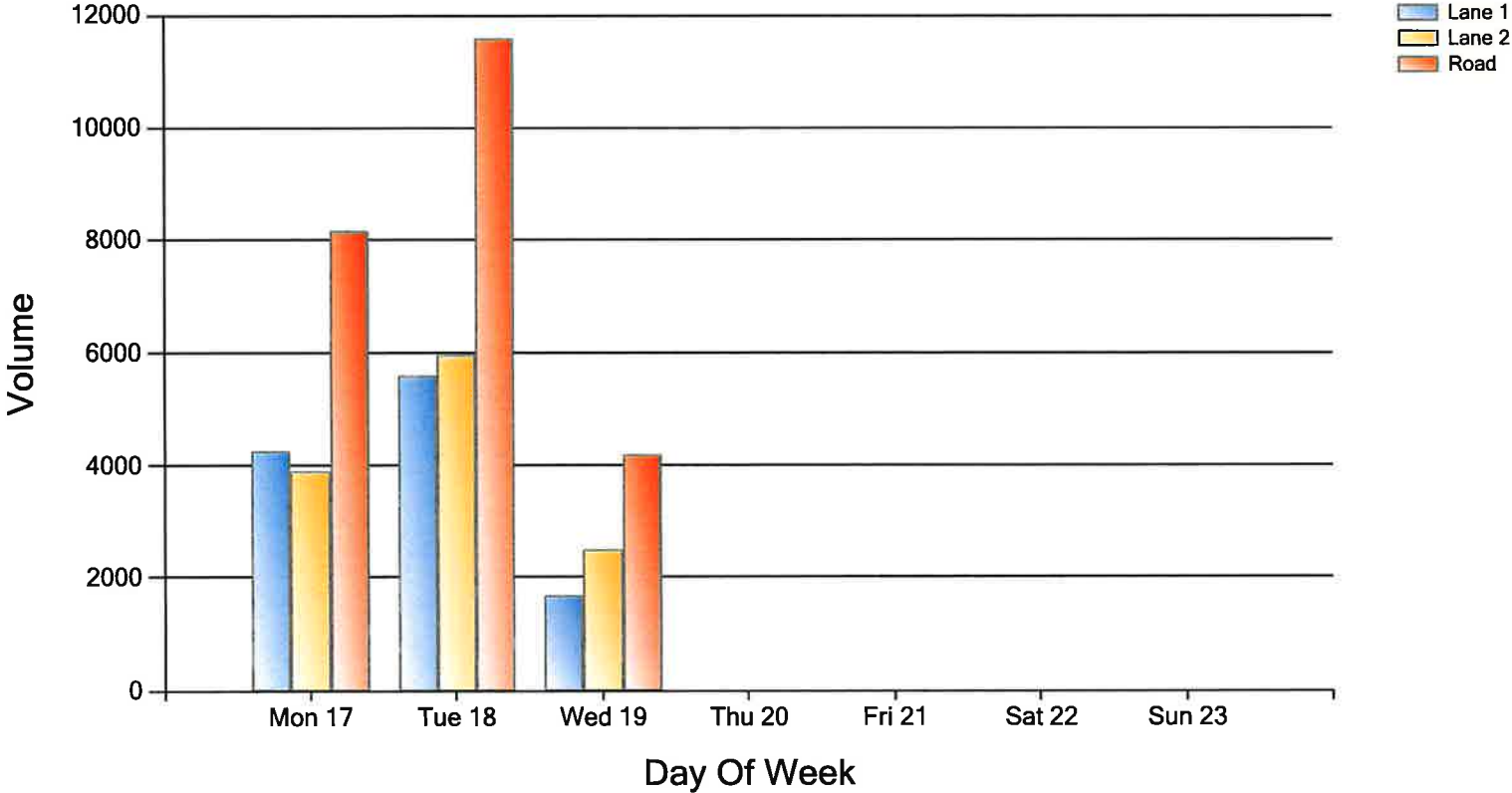
Lane 1																		
AM Times	11:15		11:15		08:15										11:15		11:15	
AM Peaks	297		321		284										618		308	
Lane 2																		
AM Times	11:15		06:15		07:15										06:15		06:15	
AM Peaks	341		415		424										802		400	

Lane 1																		
PM Times	14:15		16:15		00:00										14:15		14:15	
PM Peaks	502		511		0										1006		501	
Lane 2																		
PM Times	14:15		15:15		00:00										14:15		14:15	
PM Peaks	462		503		0										925		461	

Merrimack Valley Planning Commission

Week Starting: 7/17/2023

FCC Code: 255551 Station #: u5 Location: Riverside Dr E Burnham Rd





Newbury, MA



2023 Traffic Count Locations - Newbury, MA

TOWN OF NEWBURY

2023 Traffic Count Summary

Conducted By The
Merrimack Valley Planning Commission

Number	Route/Street	Location	Hours	Date	Total
220525	Rte 1A / High St.	S of Rolfe's Ln	48	08/21/23	6573
		NB			3327
		SB			3246
64532	Plum Island Tpke.	W of Sunset Dr	48	08/21/23	8568
		EB			4336
		WB			4232
327223	Central St	E of Larkin Rd	48	03/27/23	5838
		EB			2834
		WB			3004
	Parish Rd	AT Georgetown Line	48	03/27/23	73
		NB			33
		SB			40
32723	Larkin Rd	S of Central St	48	03/27/23	283
		NB			139
		SB			144

Merrimack Valley Planning Commission

TWO CHANNEL WEEKLY SUMMARY
Starting: 8/21/2023

Page: 1

Station #: 220525
FCC Code: r5
Location: Rte 1A / High Rd S Rolfe Lane
Direction 1: NORTH

File: NEW1ASrolfeVOLUME.prn
City: Newbury, MA
Counter #: 293

Direction 2: SOUTH

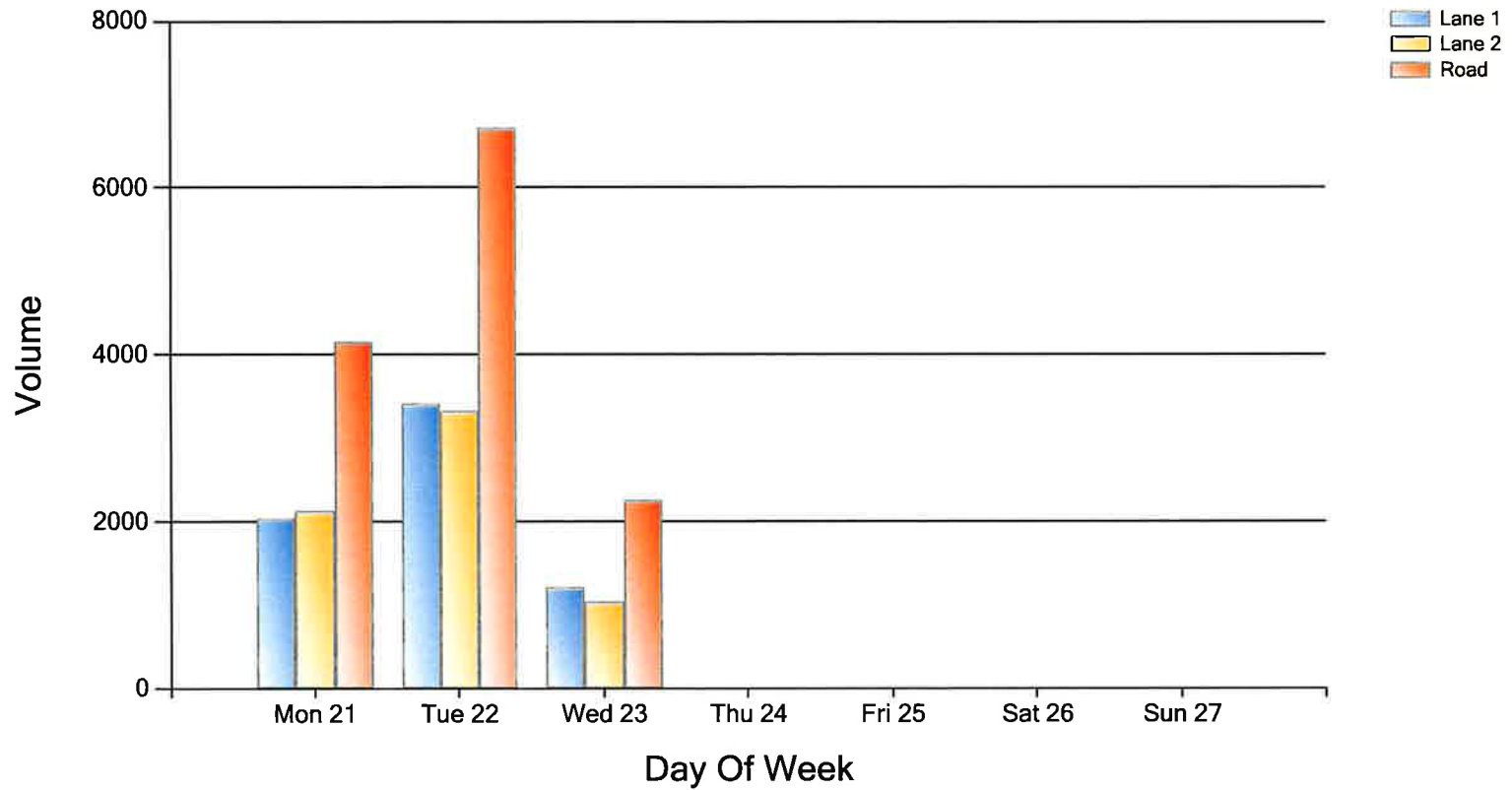
TIME	MON		TUE 22		WED 23		THU 24		FRI		SAT		SUN		WK TOT		WK AVG	
	LN 1	LN 2	LN 1	LN 2	LN 1	LN 2	LN 1	LN 2	LN 1	LN 2	LN 1	LN 2	LN 1	LN 2	LN 1	LN 2	LN 1	LN 2
01:00			6	3	2	1									8	4	4	2
02:00			2	4	2	2									4	6	2	3
03:00			2	0	2	1									4	1	2	0
04:00			10	4	15	7									25	11	12	6
05:00			27	25	34	22									61	47	30	24
06:00			74	57	84	54									158	111	79	56
07:00			208	128	199	144									407	272	204	136
08:00			194	205	210	189									404	394	202	197
09:00			193	188	217	189									410	377	205	188
10:00			245	213	201	201									446	414	223	207
11:00			267	254	252	228									519	482	260	241
12:00	197	179	289	264											486	443	243	222
13:00	259	241	234	261											493	502	246	251
14:00	273	271	265	271											538	542	269	271
15:00	287	295	287	308											574	603	287	302
16:00	309	327	309	290											618	617	309	308
17:00	276	307	294	284											570	591	285	296
18:00	189	199	239	205											428	404	214	202
19:00	109	137	125	143											234	280	117	140
20:00	61	76	69	107											130	183	65	92
21:00	38	54	32	60											70	114	35	57
22:00	15	26	19	21											34	47	17	24
23:00	9	11	13	15											22	26	11	13
24:00	9	6	4	11											13	17	6	8

LANE 1	2031	3407	1218												6656	3327
LANE 2	2129	3321	1038												6488	3246
COMBINED	4160	6728	2256												13144	6573
Lane 1																
AM Times	11:15	11:15	10:15												10:15	10:15
AM Peaks	197	289	252												519	258
Lane 2																
AM Times	11:15	11:15	10:15												10:15	10:15
AM Peaks	179	264	228												482	241
Lane 1																
PM Times	15:15	15:15	00:00												15:15	15:15
PM Peaks	309	309	0												618	308
Lane 2																
PM Times	15:15	14:15	00:00												15:15	15:15
PM Peaks	327	308	0												617	308

Merrimack Valley Planning Commission

Week Starting: 8/21/2023

FCC Code: r5 Station #: 220525 Location: Rte 1A / High Rd S Rolfe Lane



Merrimack Valley Planning Commission

TWO CHANNEL WEEKLY SUMMARY
Starting: 8/21/2023

Page: 1

Station #: 64532
FCC Code: u5
Location: Plum Island Tpke W Sunset Dr
Direction 1: EAST

File: NEWPitpkeWsunsetVOLUME.prn
City: Newbury, MA
Counter #: 289

Direction 2: WEST

TIME	MON		TUE 22		WED 23		THU 24		FRI		SAT		SUN		WK TOT		WK AVG	
	LN 1	LN 2	LN 1	LN 2	LN 1	LN 2	LN 1	LN 2	LN 1	LN 2	LN 1	LN 2	LN 1	LN 2	LN 1	LN 2	LN 1	LN 2
01:00			8	7	11	16									19	23	10	12
02:00			1	4	4	4									5	8	2	4
03:00			2	3	0	1									2	4	1	2
04:00			5	3	4	4									9	7	4	4
05:00			2	12	9	9									11	21	6	10
06:00			30	48	37	49									67	97	34	48
07:00			54	148	80	154									134	302	67	151
08:00			150	238	150	223									300	461	150	230
09:00			167	267	175	251									342	518	171	259
10:00			213	260	264	243									477	503	238	252
11:00			305	264	298	269									603	533	302	266
12:00			369	269											369	269	369	269
13:00	364	298	343	307											707	605	354	302
14:00	281	295	349	314											630	609	315	304
15:00	288	315	348	354											636	669	318	334
16:00	327	288	355	320											682	608	341	304
17:00	324	303	365	337											689	640	344	320
18:00	402	270	448	297											850	567	425	284
19:00	312	254	366	274											678	528	339	264
20:00	218	236	251	325											469	561	234	280
21:00	153	134	179	204											332	338	166	169
22:00	73	66	80	109											153	175	76	88
23:00	46	42	44	71											90	113	45	56
24:00	22	20	28	20											50	40	25	20

LANE 1	2810		4462		1032										8304		4336	
LANE 2	2521		4455		1223										8199		4232	

COMBINED	5331		8917		2255										16503		8568	

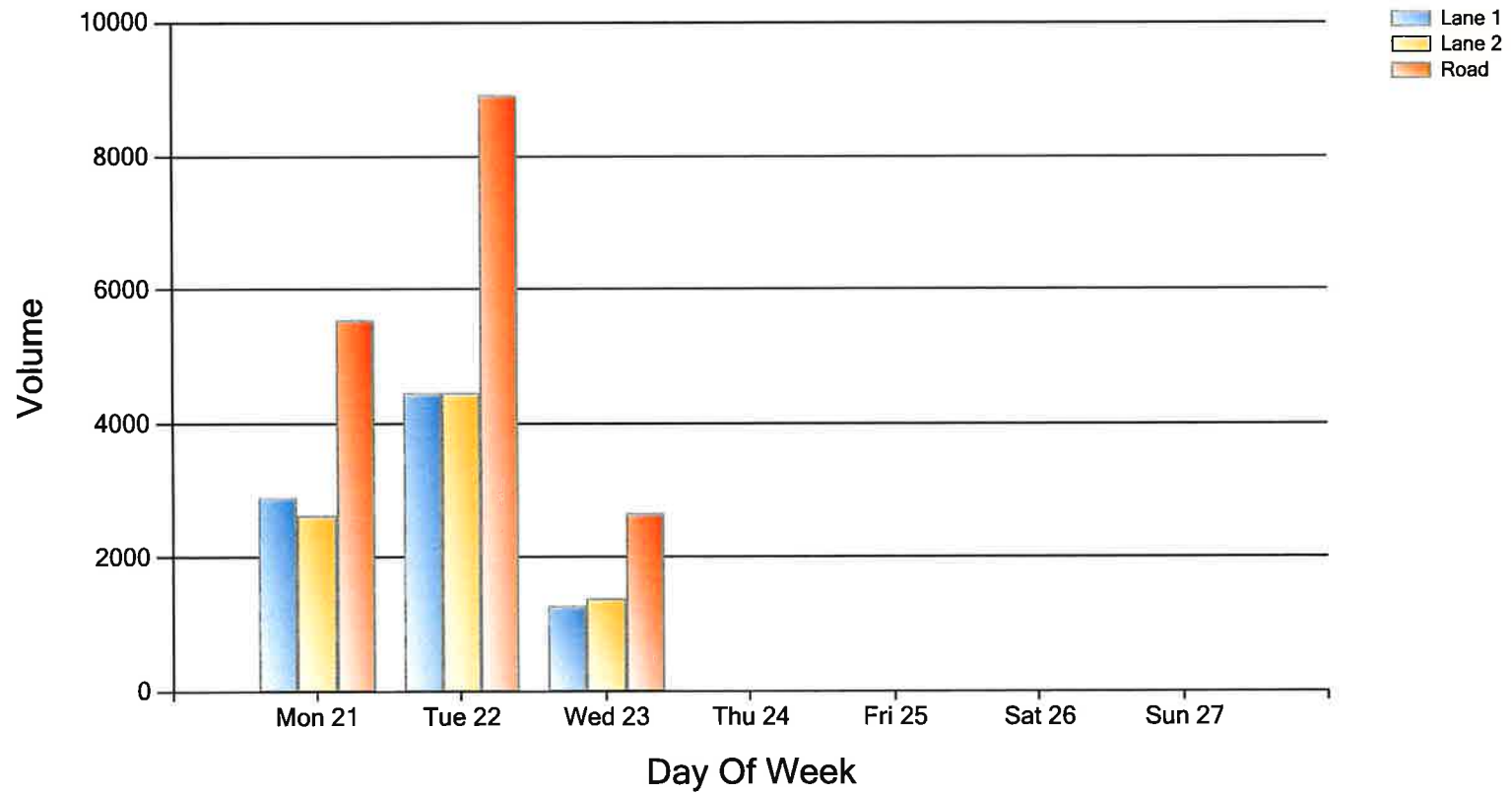
Lane 1																		
AM Times	00:00		11:15		10:15										10:15		11:15	
AM Peaks	0		369		298										603		369	
Lane 2																		
AM Times	00:00		11:15		10:15										10:15		11:15	
AM Peaks	0		269		269										533		269	

Lane 1																		
PM Times	17:15		17:15		00:00										17:15		17:15	
PM Peaks	402		448		0										850		424	
Lane 2																		
PM Times	14:15		14:15		00:00										14:15		14:15	
PM Peaks	315		354		0										669		333	

Merrimack Valley Planning Commission

Week Starting: 8/21/2023

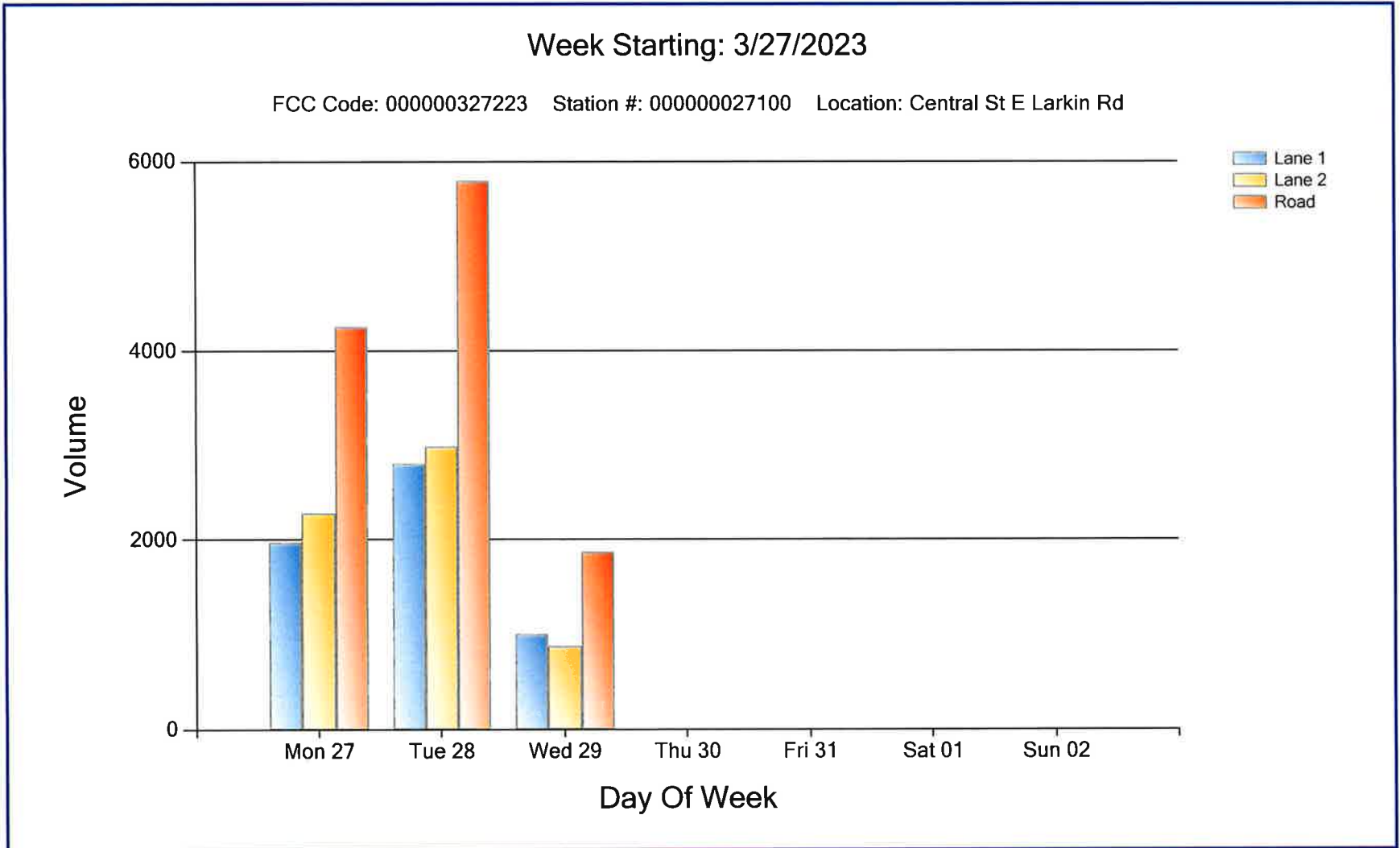
FCC Code: u5 Station #: 64532 Location: Plum Island Tpke W Sunset Dr



Merrimack Valley Planning Commission

Week Starting: 3/27/2023

FCC Code: 000000327223 Station #: 000000027100 Location: Central St E Larkin Rd



Merrimack Valley Planning Commission

TWO CHANNEL WEEKLY SUMMARY
Starting: 3/27/2023

Page: 1

Station #: 000000027472
FCC Code: 000000032723
Location: Larkin Rd S Central St
Direction 1: NORTH

File: NEWLarkinScentralVOL.prn
City: Newbury, MA
Counter #: 292

Direction 2: SOUTH

TIME	MON		TUE 28		WED 29		THU 30		FRI		SAT		SUN		WK TOT		WK AVG	
	LN 1	LN 2	LN 1	LN 2	LN 1	LN 2	LN 1	LN 2	LN 1	LN 2	LN 1	LN 2	LN 1	LN 2	LN 1	LN 2	LN 1	LN 2
01:00			0	0	0	0									0	0	0	0
02:00			0	0	0	0									0	0	0	0
03:00			0	0	0	0									0	0	0	0
04:00			1	0	1	0									2	0	1	0
05:00			5	1	4	0									9	1	4	0
06:00			9	2	9	2									18	4	9	2
07:00			18	7	20	10									38	17	19	8
08:00			16	9	14	13									30	22	15	11
09:00			6	6	10	7									16	13	8	6
10:00	8	9	7	2	9	9									24	20	8	7
11:00	9	8	10	10											19	18	10	9
12:00	9	12	7	3											16	15	8	8
13:00	8	8	6	7											14	15	7	8
14:00	9	11	9	10											18	21	9	10
15:00	8	15	18	20											26	35	13	18
16:00	11	12	8	12											19	24	10	12
17:00	6	13	8	19											14	32	7	16
18:00	7	10	2	8											9	18	4	9
19:00	1	9	4	12											5	21	2	10
20:00	2	4	2	5											4	9	2	4
21:00	1	4	2	5											3	9	2	4
22:00	2	1	0	0											2	1	1	0
23:00	0	2	1	1											1	3	0	2
24:00	0	0	0	0											0	0	0	0

LANE 1	81		139		67										287		139	
LANE 2	118		139		41										298		144	

COMBINED	199		278		108										585		283	

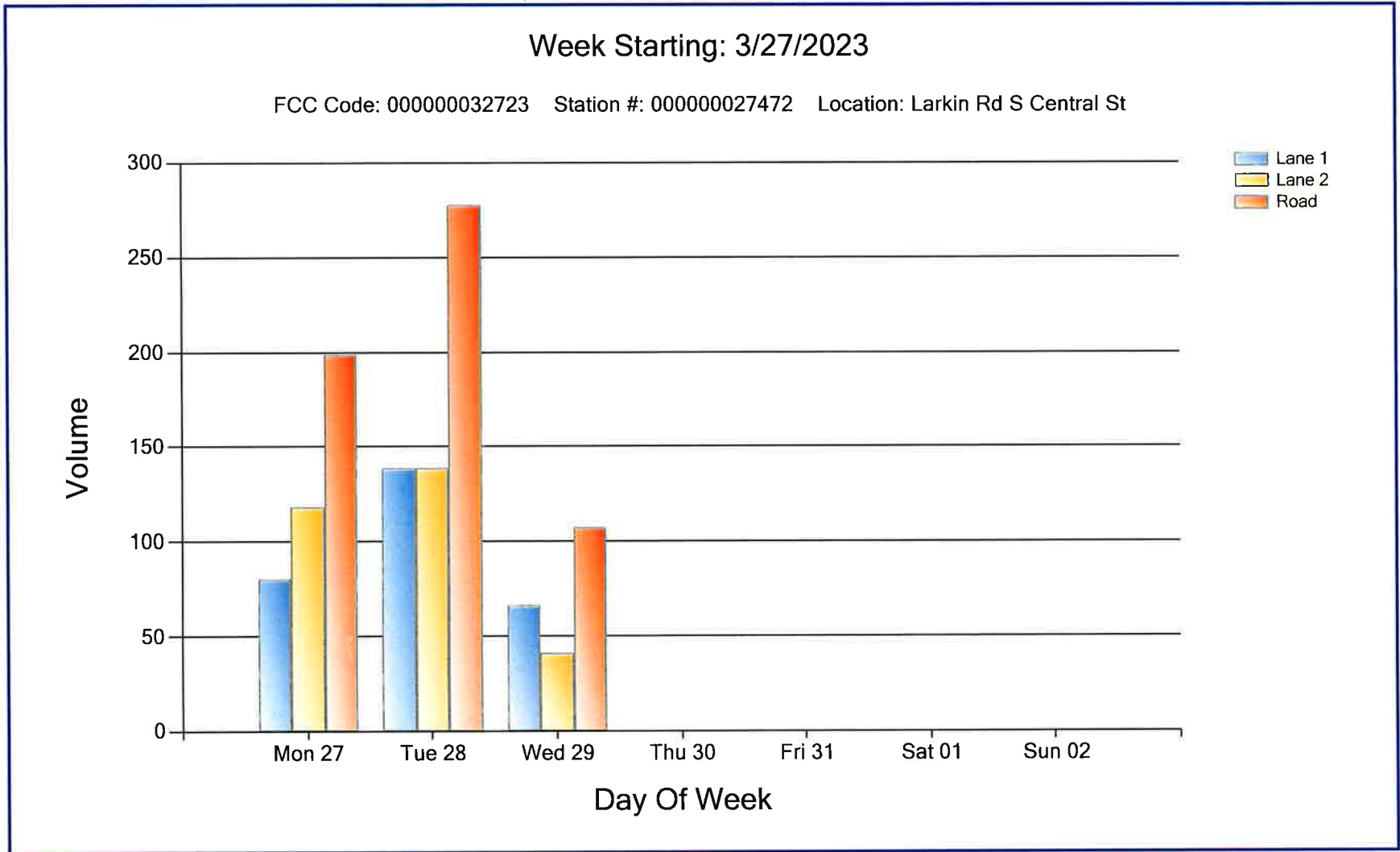
Lane 1																		
AM Times	10:15		06:15		06:15										06:15		06:15	
AM Peaks	9		18		20										38		18	
Lane 2																		
AM Times	11:15		10:15		07:15										07:15		07:15	
AM Peaks	12		10		13										22		10	

Lane 1																		
PM Times	15:15		14:15		00:00										14:15		14:15	
PM Peaks	11		18		0										26		13	
Lane 2																		
PM Times	14:15		14:15		00:00										14:15		14:15	
PM Peaks	15		20		0										35		16	

Merrimack Valley Planning Commission

Week Starting: 3/27/2023

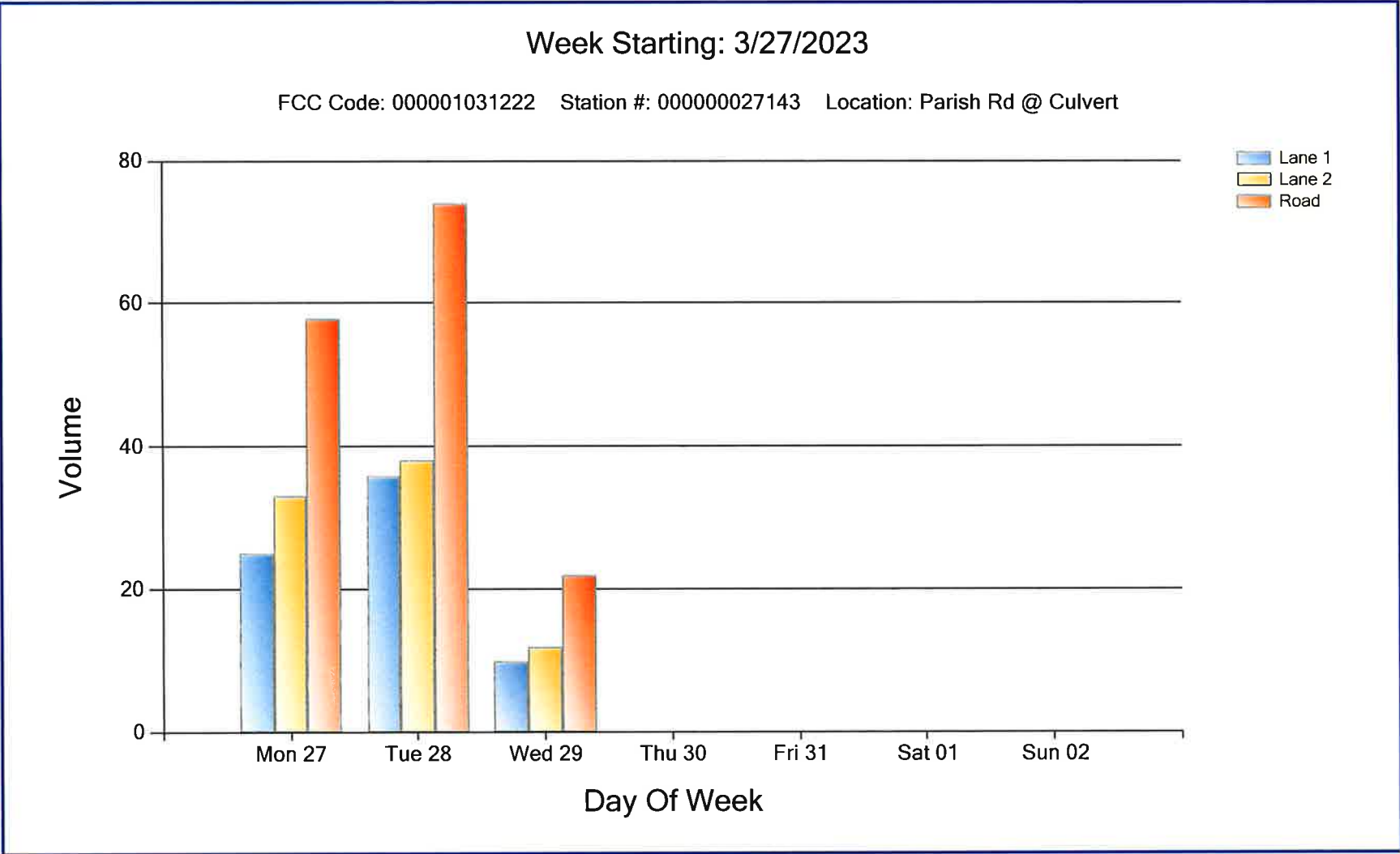
FCC Code: 000000032723 Station #: 000000027472 Location: Larkin Rd S Central St



Merrimack Valley Planning Commission

Week Starting: 3/27/2023

FCC Code: 000001031222 Station #: 000000027143 Location: Parish Rd @ Culvert





Newburyport, MA



2023 Traffic Count Locations - Newburyport, MA

CITY OF NEWBURYPORT

2023 Traffic Count Summary

Conducted By The

Merrimack Valley Planning Commission

Number	Route/Street	Location	Hours	Date	Total
220635	Rte 113/High St	E of Rawson Ave	48	06/26/23	16393
		EB			7878
		WB			8515
5045	Chain Bridge	At Amesbury Line	48	08/21/23	18919
		EB			9526
		WB			9393
220525	Rte 1A High St*	S of Rolfe's Ln	48	08/21/23	6573
		NB			3327
		SB			3246
64532	Plum Island Tpke*	W of Sunset Dr	48	08/21/23	8568
		EB			4336
		WB			4232

Nearby Locations: Newbury

Merrimack Valley Planning Commission

TWO CHANNEL WEEKLY SUMMARY
Starting: 6/26/2023

Page: 1

Station #: u3
FCC Code: 220635
Location: Rte 113 E Rawson Ave
Direction 1: EAST

File: NPT113ErawsonV.prn
City: Newburyport, MA
Counter #: 293

Direction 2: WEST

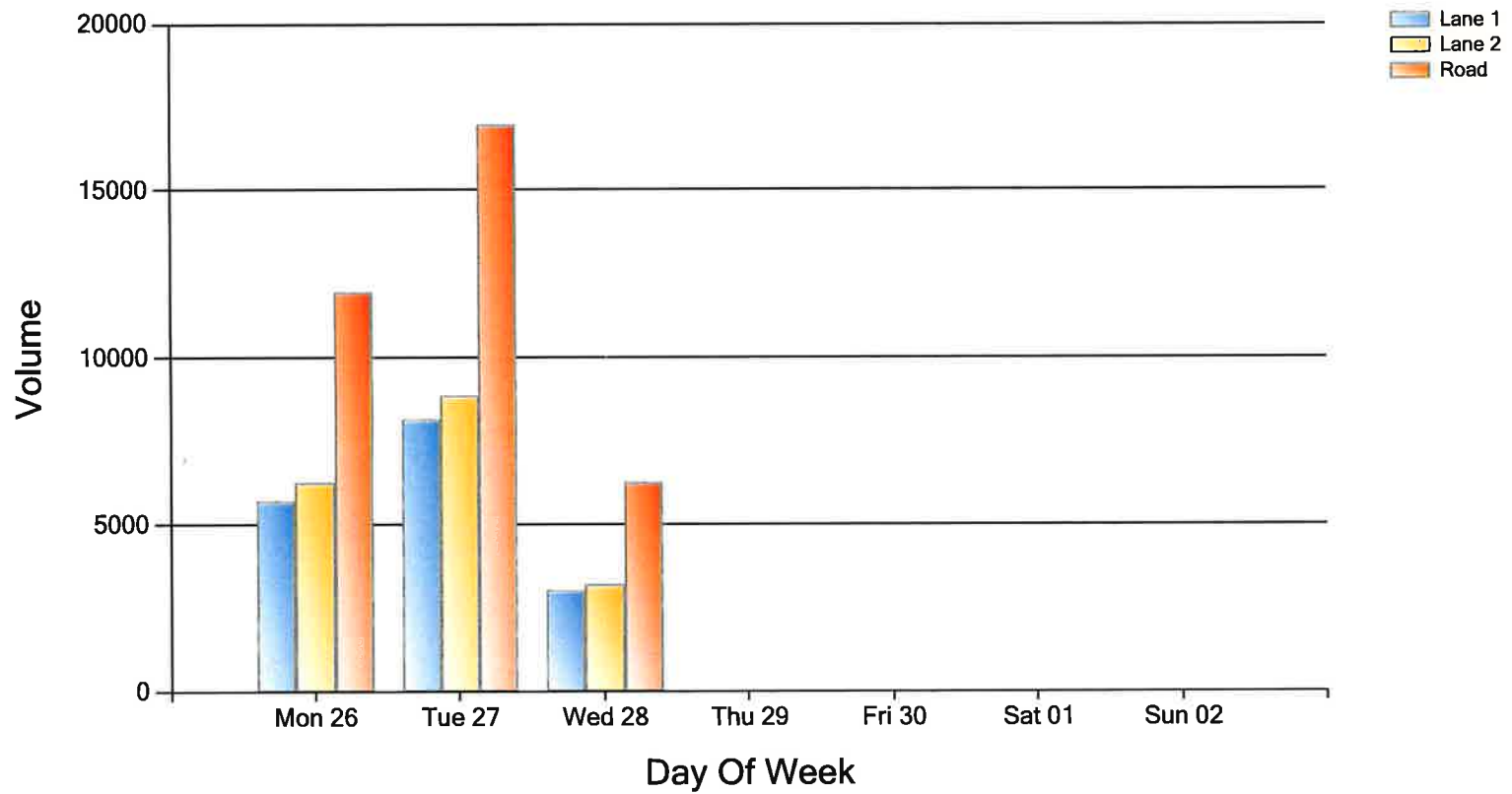
TIME	MON		TUE 27		WED 28		THU 29		FRI		SAT		SUN		WK TOT		WK AVG	
	LN 1	LN 2	LN 1	LN 2	LN 1	LN 2	LN 1	LN 2	LN 1	LN 2	LN 1	LN 2	LN 1	LN 2	LN 1	LN 2	LN 1	LN 2
01:00			7	12	11	15									18	27	9	14
02:00			7	4	5	4									12	8	6	4
03:00			6	4	11	6									17	10	8	5
04:00			18	22	18	21									36	43	18	22
05:00			87	71	84	69									171	140	86	70
06:00			231	191	224	199									455	390	228	195
07:00			402	374	395	394									797	768	398	384
08:00			595	512	539	507									1134	1019	567	510
09:00			522	578	538	548									1060	1126	530	563
10:00			550	602	503	582									1053	1184	526	592
11:00	592	619	588	702	580	650									1760	1971	587	657
12:00	659	659	657	678											1316	1337	658	668
13:00	592	638	629	627											1221	1265	610	632
14:00	620	632	606	677											1226	1309	613	654
15:00	606	754	610	745											1216	1499	608	750
16:00	558	703	601	713											1159	1416	580	708
17:00	490	604	606	725											1096	1329	548	664
18:00	410	388	446	504											856	892	428	446
19:00	283	311	345	404											628	715	314	358
20:00	208	205	273	325											481	530	240	265
21:00	134	145	194	182											328	327	164	164
22:00	97	102	94	95											191	197	96	98
23:00	31	53	38	79											69	132	34	66
24:00	22	25	23	28											45	53	22	26

LANE 1	5302		8135		2908										16345		7878	
LANE 2	5838		8854		2995										17687		8515	
COMBINED	11140		16989		5903										34032		16393	
Lane 1																		
AM Times	11:15		11:15		10:15										10:15		11:15	
AM Peaks	659		657		580										1760		657	
Lane 2																		
AM Times	11:15		10:15		10:15										10:15		11:15	
AM Peaks	659		702		650										1971		668	
Lane 1																		
PM Times	13:15		12:15		00:00										13:15		13:15	
PM Peaks	620		629		0										1226		612	
Lane 2																		
PM Times	14:15		14:15		00:00										14:15		14:15	
PM Peaks	754		745		0										1499		749	

Merrimack Valley Planning Commission

Week Starting: 6/26/2023

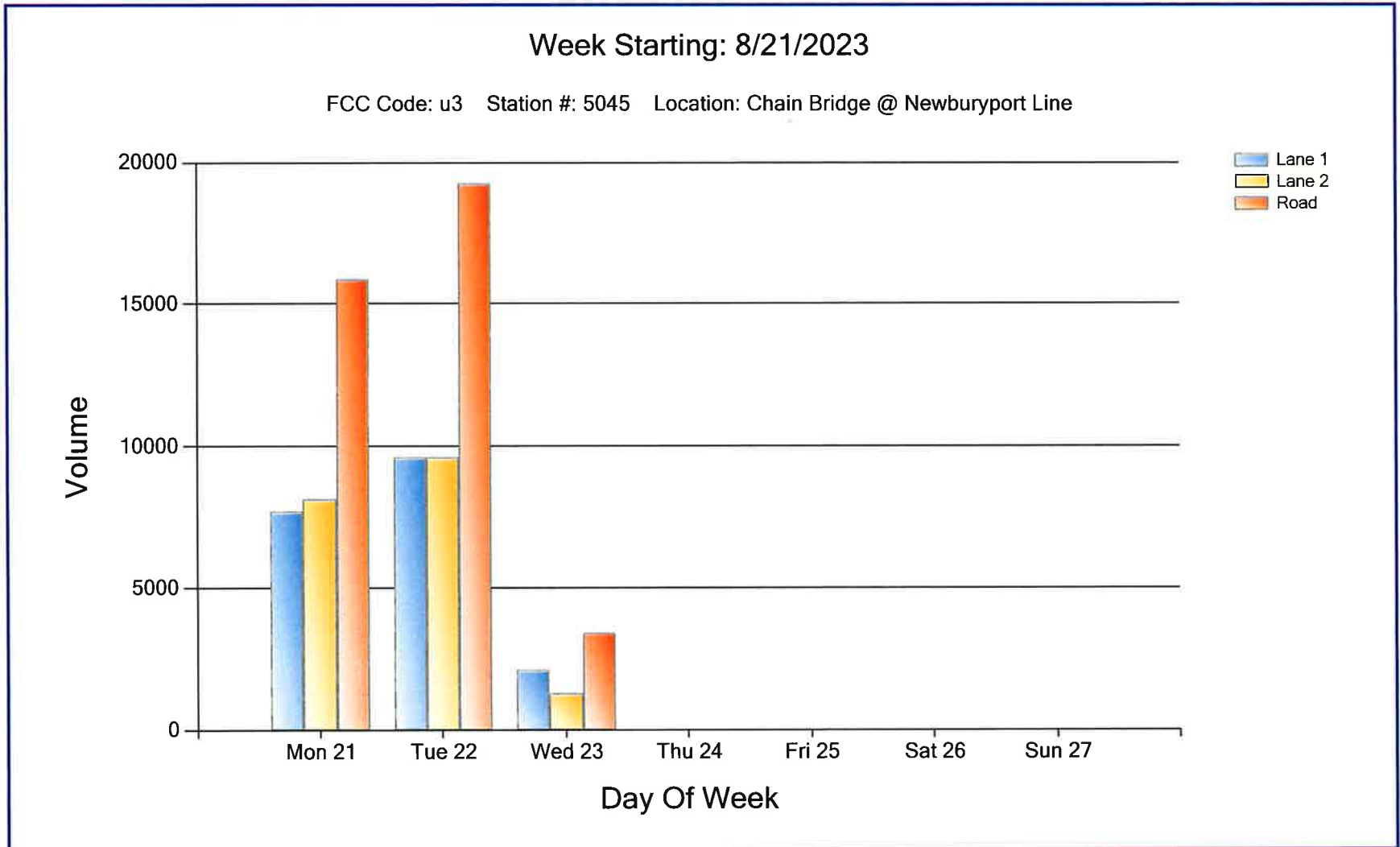
FCC Code: 220635 Station #: u3 Location: Rte 113 E Rawson Ave



Merrimack Valley Planning Commission

Week Starting: 8/21/2023

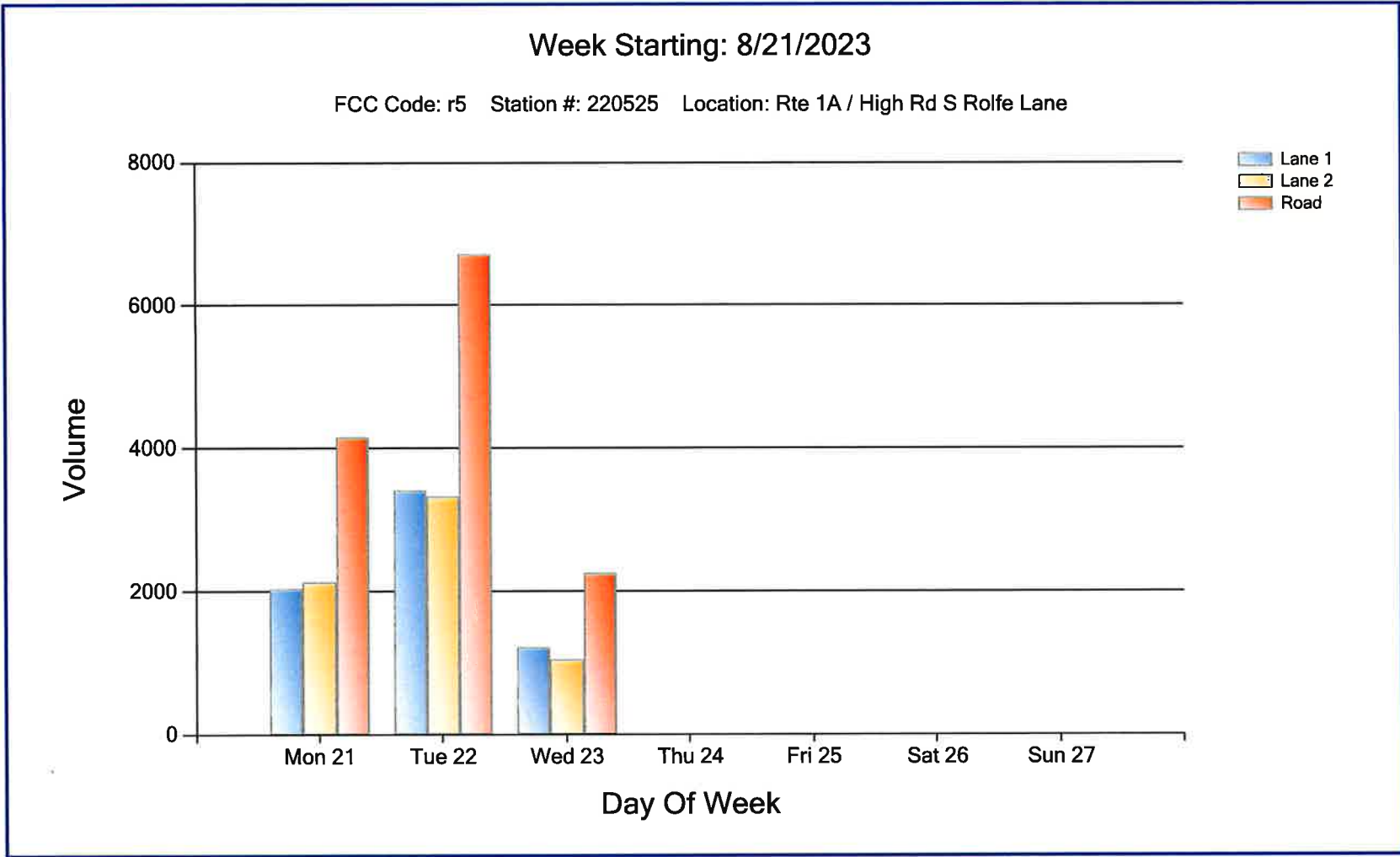
FCC Code: u3 Station #: 5045 Location: Chain Bridge @ Newburyport Line



Merrimack Valley Planning Commission

Week Starting: 8/21/2023

FCC Code: r5 Station #: 220525 Location: Rte 1A / High Rd S Rolfe Lane



Merrimack Valley Planning Commission

TWO CHANNEL WEEKLY SUMMARY
Starting: 8/21/2023

Page: 1

Station #: 64532
FCC Code: u5
Location: Plum Island Tpke W Sunset Dr
Direction 1: EAST

File: NEWPitpkeWsunsetVOLUME.prn
City: Newbury, MA
Counter #: 289

Direction 2: WEST

TIME	MON		TUE 22		WED 23		THU 24		FRI		SAT		SUN		WK TOT		WK AVG	
	LN 1	LN 2	LN 1	LN 2	LN 1	LN 2	LN 1	LN 2	LN 1	LN 2	LN 1	LN 2	LN 1	LN 2	LN 1	LN 2	LN 1	LN 2
01:00			8	7	11	16									19	23	10	12
02:00			1	4	4	4									5	8	2	4
03:00			2	3	0	1									2	4	1	2
04:00			5	3	4	4									9	7	4	4
05:00			2	12	9	9									11	21	6	10
06:00			30	48	37	49									67	97	34	48
07:00			54	148	80	154									134	302	67	151
08:00			150	238	150	223									300	461	150	230
09:00			167	267	175	251									342	518	171	259
10:00			213	260	264	243									477	503	238	252
11:00			305	264	298	269									603	533	302	266
12:00			369	269											369	269	369	269
13:00	364	298	343	307											707	605	354	302
14:00	281	295	349	314											630	609	315	304
15:00	288	315	348	354											636	669	318	334
16:00	327	288	355	320											682	608	341	304
17:00	324	303	365	337											689	640	344	320
18:00	402	270	448	297											850	567	425	284
19:00	312	254	366	274											678	528	339	264
20:00	218	236	251	325											469	561	234	280
21:00	153	134	179	204											332	338	166	169
22:00	73	66	80	109											153	175	76	88
23:00	46	42	44	71											90	113	45	56
24:00	22	20	28	20											50	40	25	20

LANE 1	2810	4462	1032												8304	4336
LANE 2	2521	4455	1223												8199	4232

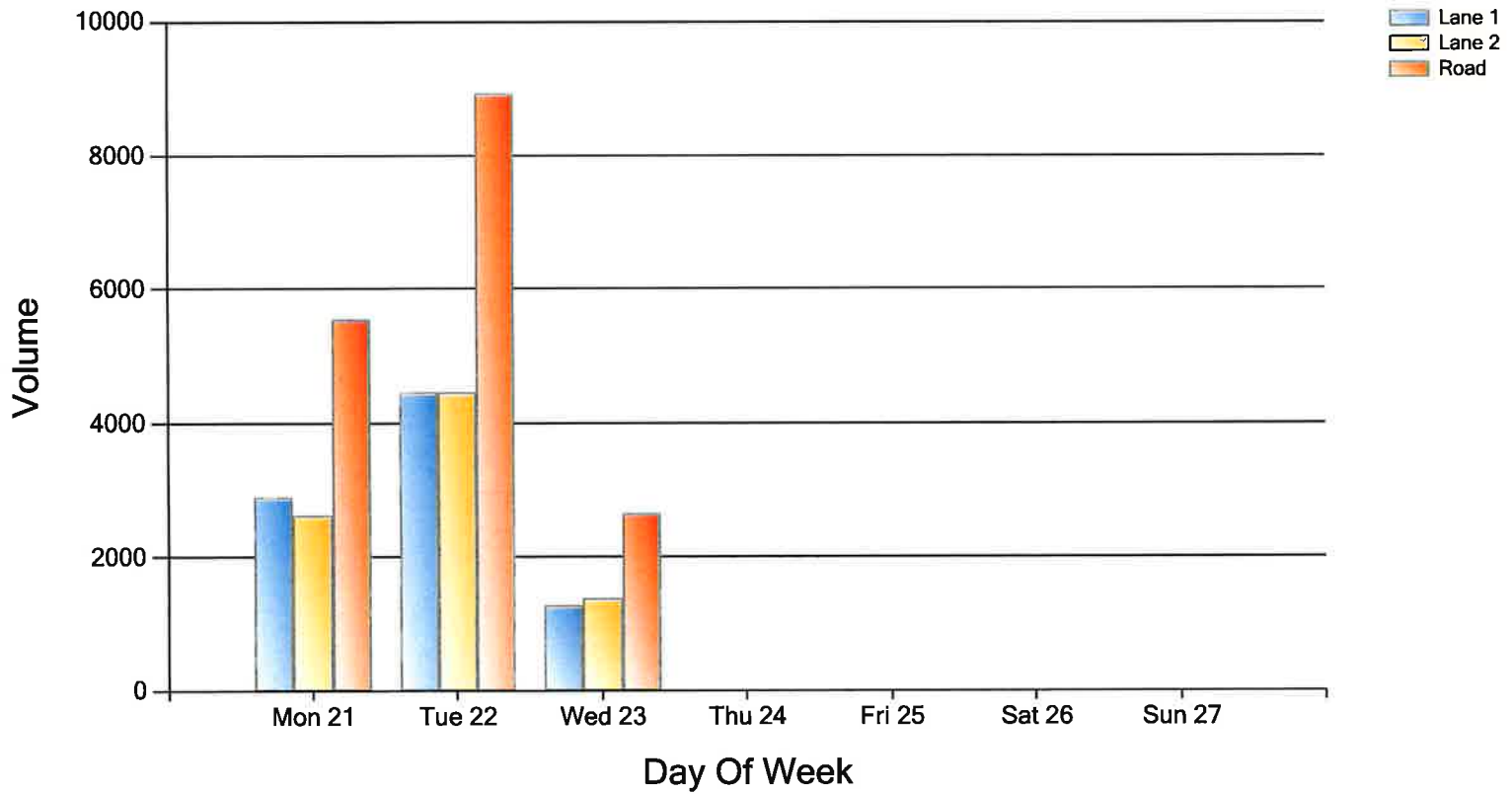
COMBINED	5331	8917	2255												16503	8568
----------	------	------	------	--	--	--	--	--	--	--	--	--	--	--	-------	------

Lane 1																
AM Times	00:00		11:15		10:15										10:15	11:15
AM Peaks	0		369		298										603	369
Lane 2																
AM Times	00:00		11:15		10:15										10:15	11:15
AM Peaks	0		269		269										533	269
Lane 1																
PM Times	17:15		17:15		00:00										17:15	17:15
PM Peaks	402		448		0										850	424
Lane 2																
PM Times	14:15		14:15		00:00										14:15	14:15
PM Peaks	315		354		0										669	333

Merrimack Valley Planning Commission

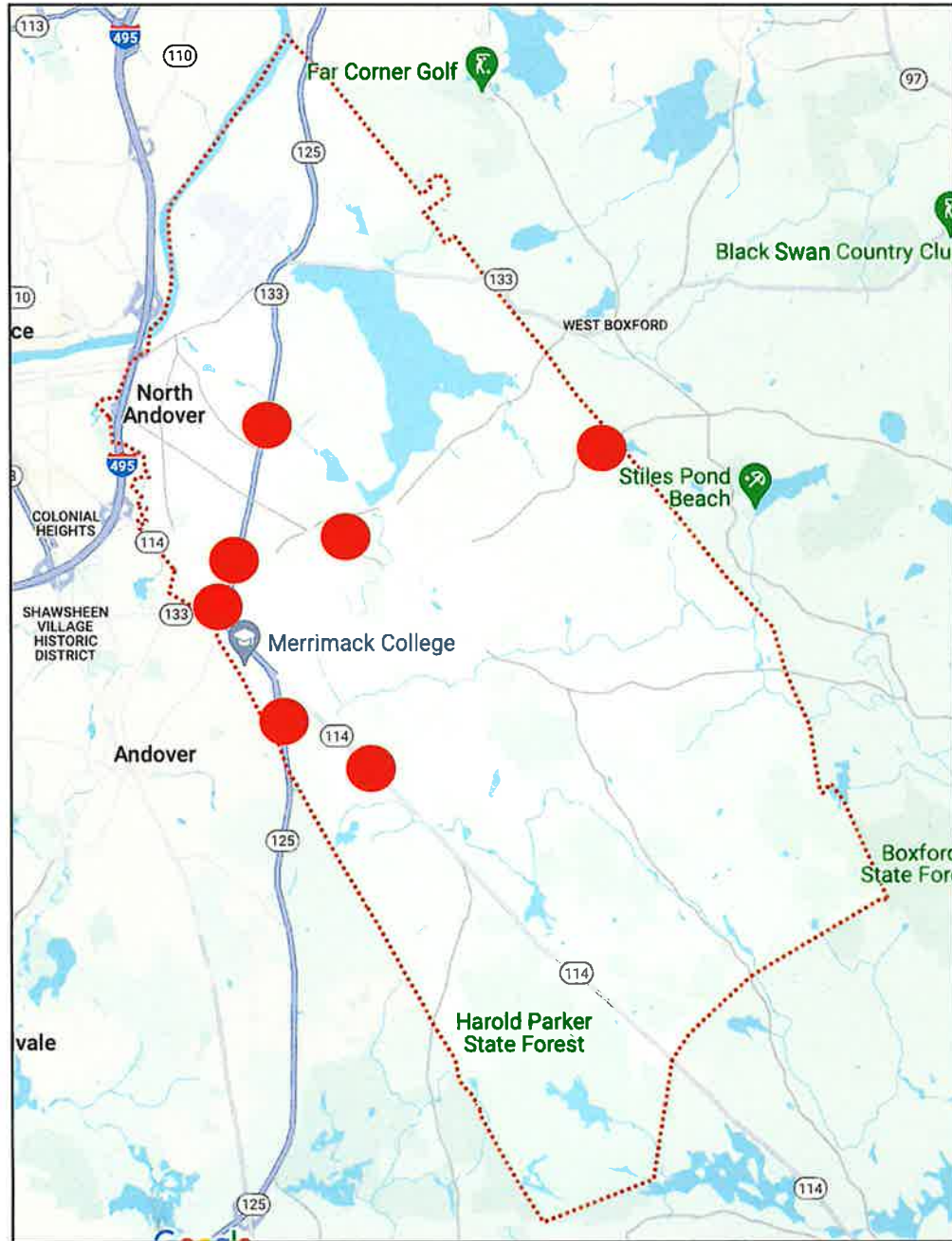
Week Starting: 8/21/2023

FCC Code: u5 Station #: 64532 Location: Plum Island Tpke W Sunset Dr





North Andover, MA



2023 Traffic Count Locations - North Andover, MA

TOWN OF NORTH ANDOVER

2023 Traffic Count Summary

Conducted By The

Merrimack Valley Planning Commission

Number	Route/Street	Location	Hours	Date	Total
5611	Rte 125 / Andover St	N of Rte 114	48	11/13/23	14254
		NB			7847
		SB			6407
221054	Rte 125	N of Andover St	48	08/28/23	15808
		NB			8027
		SB			7781
5612	Rte 125	N of Main St	48	07/24/23	13592
		NB			6274
		SB			7318
5130	Rte 114	W of Chestnut St	48	10/23/23	21727
		EB			10865
		WB			10862
5113	Johnson St	S of Andover St	48	11/13/23	18148
		NB			9383
		SB			8765
5610	Rte 133 / Peters St	N of Rte 114	48	05/16/23	11456
		NB			5656
		SB			5800
5059	Salem St	E Johnson St	48	08/28/23	11121
		EB			5166
		WB			5955
5613	Sutton St	E of Surrey Way	24	08/28/23	11822
		EB			5443
		WB			6379
5051	Dale St	At Boxford Line	48	05/15/23	2144
		EB			987
		WB			1157

Merrimack Valley Planning Commission

TWO CHANNEL WEEKLY SUMMARY
Starting: 11/13/2023

Page: 1

FCC: u3
Station: 5611
Location: Rte 125 Andover St N Rte 114
Direction 1: NORTH

File: NAND125N114v.prn
City: North Andover, MA
Counter: 289

Direction 2: SOUTH

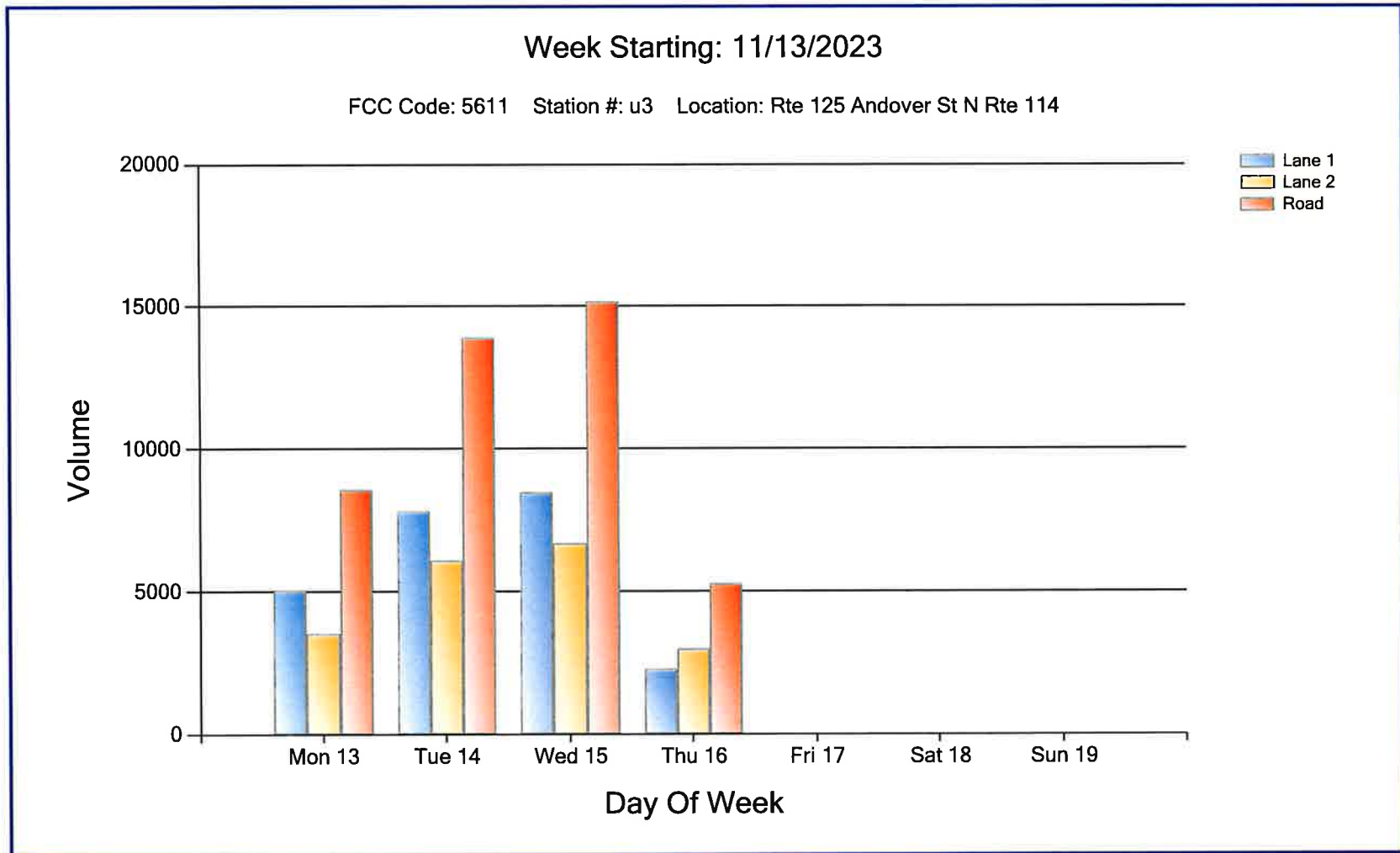
TIME	MON		TUE 14		WED 15		THU 16		FRI 17		SAT		SUN		WK TOT		WK AVG	
	LN 1	LN 2	LN 1	LN 2	LN 1	LN 2	LN 1	LN 2	LN 1	LN 2	LN 1	LN 2	LN 1	LN 2	LN 1	LN 2	LN 1	LN 2
01:00			29	15	24	18	29	21							82	54	27	18
02:00			16	7	21	6	8	7							45	20	15	7
03:00			7	8	8	11	11	16							26	35	9	12
04:00			8	20	7	19	9	25							24	64	8	21
05:00			23	87	25	74	32	82							80	243	27	81
06:00			93	318	68	323	75	336							236	977	79	326
07:00			176	453	159	570	179	467							514	1490	171	497
08:00			420	434	369	198	381	412							1170	1044	390	348
09:00			457	311	515	231	409	335							1381	877	460	292
10:00			369	461	373	404	343	410							1085	1275	362	425
11:00			387	407	402	515	387	457							1176	1379	392	460
12:00			432	417	422	434	398	430							1252	1281	417	427
13:00	408	414	449	431	509	501									1366	1346	455	449
14:00	491	400	445	459	626	489									1562	1348	521	449
15:00	588	438	655	348	662	428									1905	1214	635	405
16:00	735	484	850	315	758	478									2343	1277	781	426
17:00	808	406	811	316	813	509									2432	1231	811	410
18:00	756	388	851	360	896	411									2503	1159	834	386
19:00	471	295	505	307	680	397									1656	999	552	333
20:00	265	208	319	222	453	259									1037	689	346	230
21:00	183	191	242	170	297	176									722	537	241	179
22:00	146	119	155	132	229	154									530	405	177	135
23:00	74	59	79	56	92	64									245	179	82	60
24:00	53	22	54	34	59	36									166	92	55	31

LANE 1	4978		7832		8467		2261								23538		7847	
LANE 2	3424		6088		6705		2998								19215		6407	
COMBINED	8402		13920		15172		5259								42753		14254	
Lane 1																		
AM Times	00:00		08:15		08:15		08:15								08:15		08:15	
AM Peaks	0		457		515		409								1381		459	
Lane 2																		
AM Times	00:00		09:15		06:15		06:15								06:15		06:15	
AM Peaks	0		461		570		467								1490		495	
Lane 1																		
PM Times	16:15		17:15		17:15		00:00								17:15		17:15	
PM Peaks	808		851		896		0								2503		833	
Lane 2																		
PM Times	15:15		13:15		16:15		00:00								13:15		13:15	
PM Peaks	484		459		509		0								1348		448	

Merrimack Valley Planning Commission

Week Starting: 11/13/2023

FCC Code: 5611 Station #: u3 Location: Rte 125 Andover St N Rte 114



Merrimack Valley Planning Commission

TWO CHANNEL WEEKLY SUMMARY
Starting: 8/28/2023

Page: 1

Station #: 221054
FCC Code: u3
Location: Rte 125 N Andover St
Direction 1: NORTH

File: NAND125NandoverV.prn
City: North Andover, MA
Counter #: 289

Direction 2: SOUTH

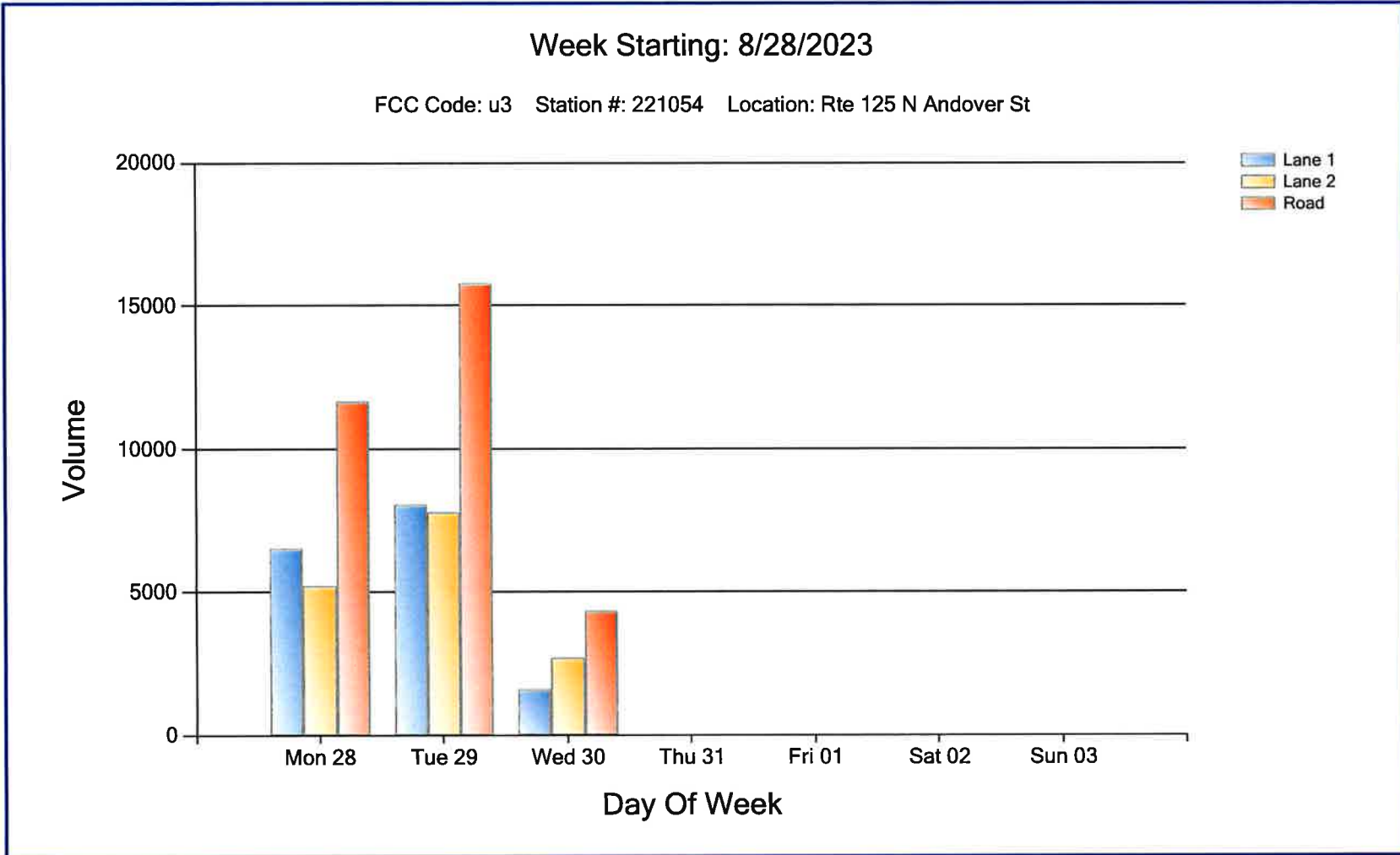
TIME	MON		TUE 29		WED 30		THU 31		FRI		SAT		SUN		WK TOT		WK AVG	
	LN 1	LN 2	LN 1	LN 2	LN 1	LN 2	LN 1	LN 2	LN 1	LN 2	LN 1	LN 2	LN 1	LN 2	LN 1	LN 2	LN 1	LN 2
01:00			22	2	25	8									47	10	24	5
02:00			12	10	4	11									16	21	8	10
03:00			10	13	14	13									24	26	12	13
04:00			20	82	14	76									34	158	17	79
05:00			75	262	66	238									141	500	70	250
06:00			155	490	207	484									362	974	181	487
07:00			305	582	333	570									638	1152	319	576
08:00			384	565	404	641									788	1206	394	603
09:00			415	481	456	530									871	1011	436	506
10:00	421	449	408	473											829	922	414	461
11:00	504	499	531	482											1035	981	518	490
12:00	575	544	587	553											1162	1097	581	548
13:00	528	519	544	493											1072	1012	536	506
14:00	605	477	642	498											1247	975	624	488
15:00	758	545	699	514											1457	1059	728	530
16:00	808	464	831	521											1639	985	820	492
17:00	786	494	823	497											1609	991	804	496
18:00	538	393	557	421											1095	814	548	407
19:00	339	346	388	349											727	695	364	348
20:00	292	244	251	227											543	471	272	236
21:00	162	131	185	136											347	267	174	134
22:00	85	70	95	68											180	138	90	69
23:00	64	26	50	35											114	61	57	30
24:00	31	13	40	21											71	34	36	17

LANE 1	6496		8029		1523										16048		8027	
LANE 2	5214		7775		2571										15560		7781	
COMBINED	11710		15804		4094										31608		15808	
Lane 1																		
AM Times	11:15		11:15		08:15										11:15		11:15	
AM Peaks	575		587		456										1162		580	
Lane 2																		
AM Times	11:15		06:15		07:15										07:15		07:15	
AM Peaks	544		582		641										1206		602	
Lane 1																		
PM Times	15:15		15:15		00:00										15:15		15:15	
PM Peaks	808		831		0										1639		819	
Lane 2																		
PM Times	14:15		15:15		00:00										14:15		14:15	
PM Peaks	545		521		0										1059		528	

Merrimack Valley Planning Commission

Week Starting: 8/28/2023

FCC Code: u3 Station #: 221054 Location: Rte 125 N Andover St



Merrimack Valley Planning Commission

TWO CHANNEL WEEKLY SUMMARY
Starting: 7/24/2023

Page: 1

FCC: u3
Station: 5612
Location: Rte 125 N Main St
Direction 1: NORTH

File: zNAND125NmainV.prn
City: North Andover, MA
Counter: 290

Direction 2: SOUTH

TIME	MON		TUE 25		WED 26		THU 27		FRI		SAT		SUN		WK TOT		WK AVG	
	LN 1	LN 2	LN 1	LN 2	LN 1	LN 2	LN 1	LN 2	LN 1	LN 2	LN 1	LN 2	LN 1	LN 2	LN 1	LN 2	LN 1	LN 2
01:00			14	14	8	12									22	26	11	13
02:00			6	13	6	10									12	23	6	12
03:00			12	10	8	12									20	22	10	11
04:00			28	61	29	53									57	114	28	57
05:00			93	199	100	202									193	401	96	200
06:00			160	414	131	453									291	867	146	434
07:00			190	572	224	596									414	1168	207	584
08:00			364	618	336	623									700	1241	350	620
09:00			398	538	343	483									741	1021	370	510
10:00	450	422	393	425											843	847	422	424
11:00	506	428	452	511											958	939	479	470
12:00	508	503	485	564											993	1067	496	534
13:00	413	487	450	479											863	966	432	483
14:00	432	431	515	467											947	898	474	449
15:00	544	465	617	458											1161	923	580	462
16:00	531	465	601	429											1132	894	566	447
17:00	614	403	537	491											1151	894	576	447
18:00	364	371	425	341											789	712	394	356
19:00	231	297	274	307											505	604	252	302
20:00	163	249	153	240											316	489	158	244
21:00	102	149	97	127											199	276	100	138
22:00	64	62	51	56											115	118	58	59
23:00	31	38	40	42											71	80	36	40
24:00	23	17	31	26											54	43	27	22

LANE 1	4976		6386		1185										12547		6274	
LANE 2	4787		7402		2444										14633		7318	

COMBINED	9763		13788		3629										27180		13592	

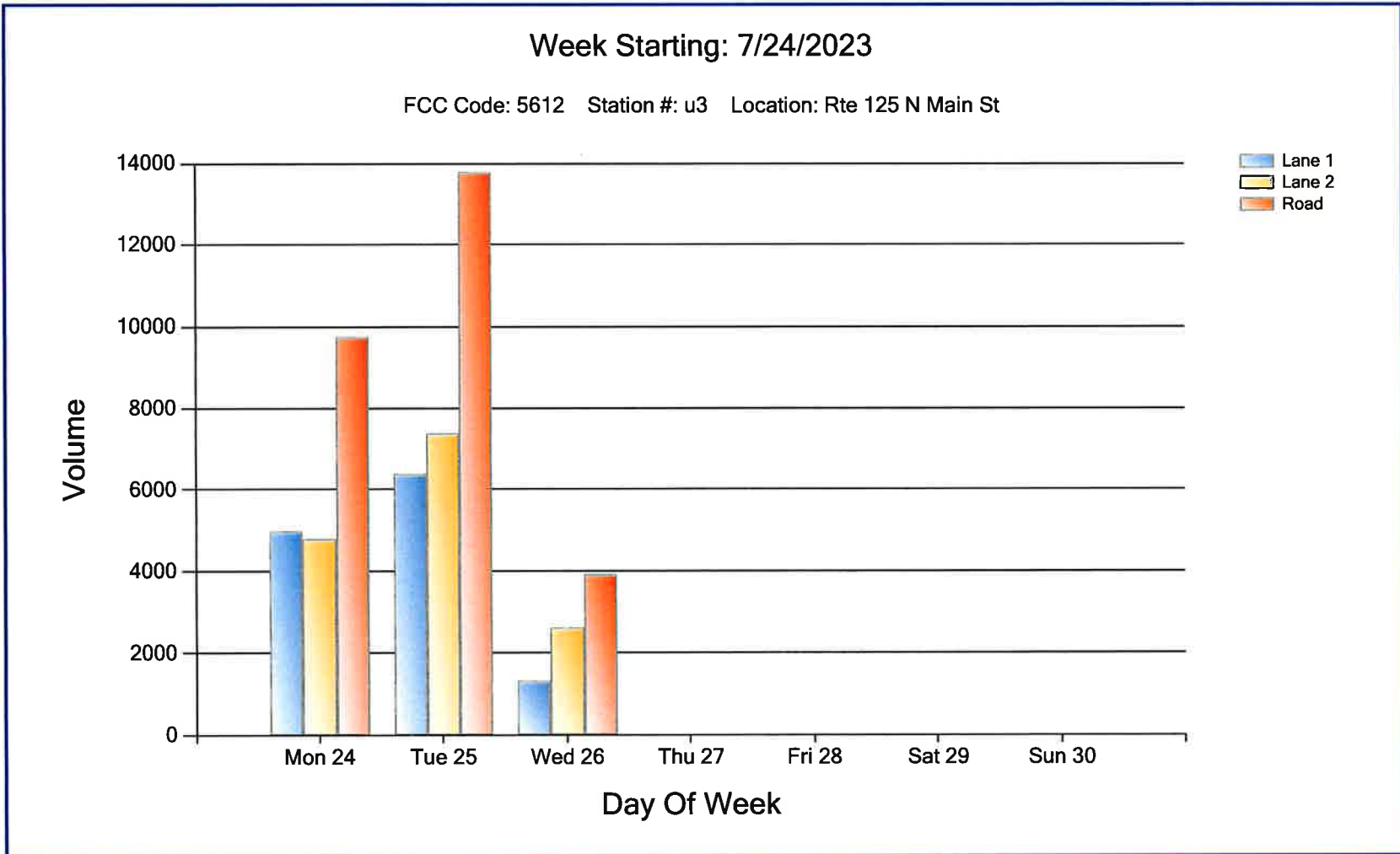
Lane 1																		
AM Times	11:15		11:15		08:15										11:15		11:15	
AM Peaks	508		485		343										993		496	
Lane 2																		
AM Times	11:15		07:15		07:15										07:15		07:15	
AM Peaks	503		618		623										1241		619	

Lane 1																		
PM Times	16:15		14:15		00:00										14:15		14:15	
PM Peaks	614		617		0										1161		580	
Lane 2																		
PM Times	12:15		16:15		00:00										12:15		12:15	
PM Peaks	487		491		0										966		482	

Merrimack Valley Planning Commission

Week Starting: 7/24/2023

FCC Code: 5612 Station #: u3 Location: Rte 125 N Main St



Merrimack Valley Planning Commission

TWO CHANNEL WEEKLY SUMMARY
Starting: 10/23/2023

Page: 1

Station #: u2
FCC Code: 5130
Location: Rte 114 W Chestnut St
Direction 1: EAST

File: NAND114Wchestnutv.prn
City: North Andover, MA
Counter #: 289

Direction 2: WEST

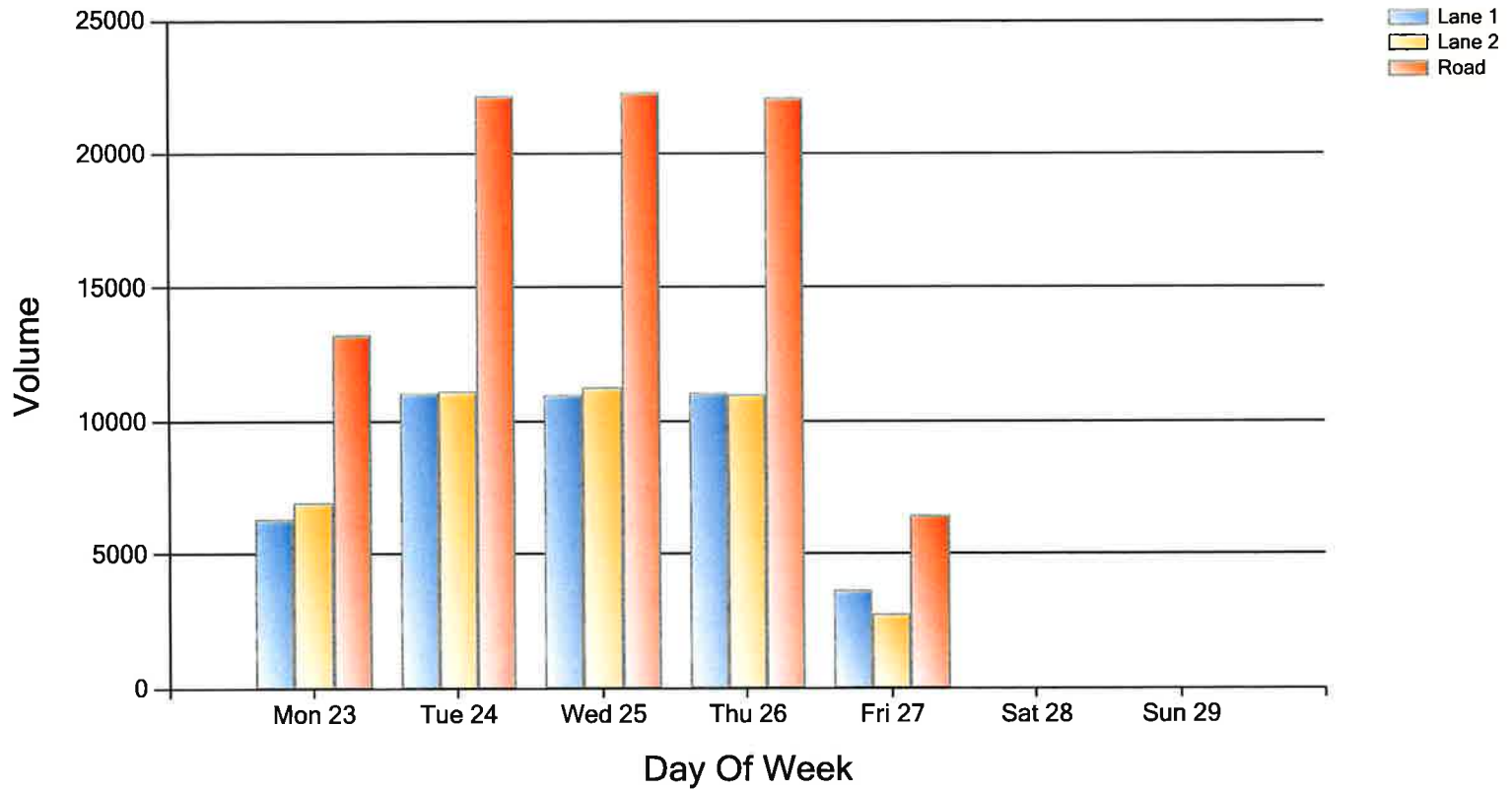
TIME	MON		TUE 24		WED 25		THU 26		FRI 27		SAT 28		SUN		WK TOT		WK AVG	
	LN 1	LN 2	LN 1	LN 2	LN 1	LN 2	LN 1	LN 2	LN 1	LN 2	LN 1	LN 2	LN 1	LN 2	LN 1	LN 2	LN 1	LN 2
01:00			44	80	33	68	37	70	49	84			163	302	41	76		
02:00			23	34	19	42	26	41	26	48			94	165	24	41		
03:00			26	31	35	36	29	29	31	47			121	143	30	36		
04:00			50	31	63	32	56	41	51	36			220	140	55	35		
05:00			119	66	141	69	134	59	136	54			530	248	132	62		
06:00			501	201	505	188	490	180	463	184			1959	753	490	188		
07:00			866	448	840	492	906	494	783	388			3395	1822	849	456		
08:00			877	993	887	969	850	933	796	732			3410	3627	852	907		
09:00			770	938	811	905	742	908	666	671			2989	3422	747	856		
10:00			625	678	580	643	578	569	556	488			2339	2378	585	594		
11:00			565	504	482	505	545	521					1592	1530	531	510		
12:00	516	490	488	543	525	558	488	544					2017	2135	504	534		
13:00	545	523	586	550	538	608	565	512					2234	2193	558	548		
14:00	588	546	668	600	604	563	630	577					2490	2286	622	572		
15:00	672	787	671	786	751	764	727	803					2821	3140	705	785		
16:00	725	891	753	901	768	876	786	868					3032	3536	758	884		
17:00	787	803	863	813	816	884	852	824					3318	3324	830	831		
18:00	781	882	819	857	797	903	820	816					3217	3458	804	864		
19:00	528	594	666	674	686	650	655	661					2535	2579	634	645		
20:00	339	421	396	447	395	478	407	515					1537	1861	384	465		
21:00	256	316	245	346	313	366	332	378					1146	1406	286	352		
22:00	212	228	235	270	206	307	216	272					869	1077	217	269		
23:00	145	148	143	173	160	196	145	213					593	730	148	182		
24:00	65	153	83	164	82	185	85	179					315	681	79	170		

LANE 1	6159	11082	11037	11101	3557		42936	10865
LANE 2	6782	11128	11287	11007	2732		42936	10862
COMBINED	12941	22210	22324	22108	6289		85872	21727
Lane 1								
AM Times	11:15	07:15	07:15	06:15	07:15		07:15	07:15
AM Peaks	516	877	887	906	796		3410	851
Lane 2								
AM Times	11:15	07:15	07:15	07:15	07:15		07:15	07:15
AM Peaks	490	993	969	933	732		3627	906
Lane 1								
PM Times	16:15	16:15	16:15	16:15	00:00		16:15	16:15
PM Peaks	787	863	816	852	0		3318	828
Lane 2								
PM Times	15:15	15:15	17:15	15:15	00:00		15:15	15:15
PM Peaks	891	901	903	868	0		3536	883

Merrimack Valley Planning Commission

Week Starting: 10/23/2023

FCC Code: 5130 Station #: u2 Location: Rte 114 W Chestnut St



Merrimack Valley Planning Commission

TWO CHANNEL WEEKLY SUMMARY
Starting: 11/13/2023

Page: 1

FCC: u6
Station: 5113
Location: Johnson St S Andover St
Direction 1: NORTH

File: NANDjohnsonSandover.v.prn
City: North Andover, MA
Counter: 294

Direction 2: SOUTH

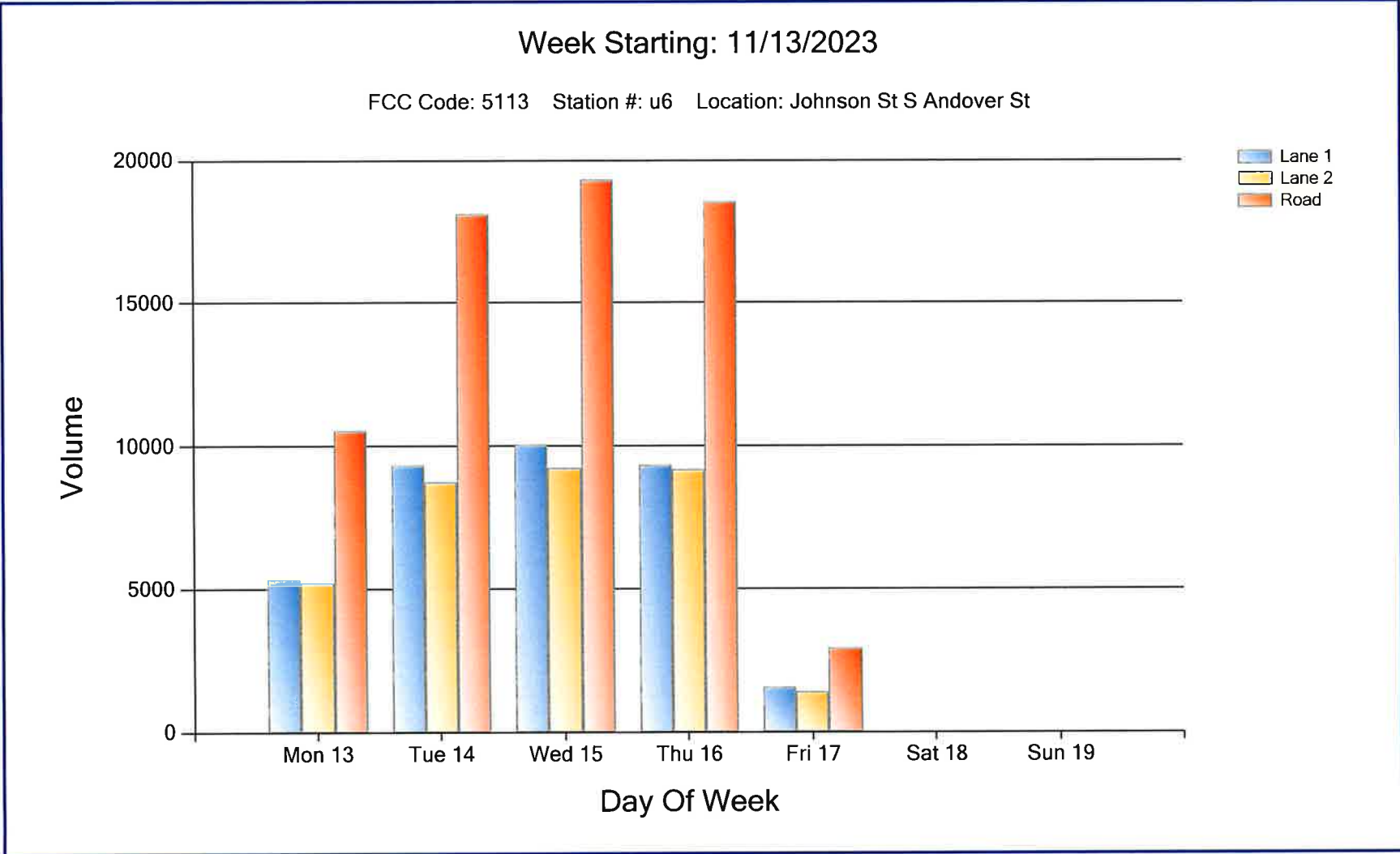
TIME	MON		TUE 14		WED 15		THU 16		FRI 17		SAT		SUN		WK TOT		WK AVG	
	LN 1	LN 2	LN 1	LN 2	LN 1	LN 2	LN 1	LN 2	LN 1	LN 2	LN 1	LN 2	LN 1	LN 2	LN 1	LN 2	LN 1	LN 2
01:00			3	7	7	6	9	10							19	23	6	8
02:00			4	2	6	8	8	10							18	20	6	7
03:00			4	7	8	6	7	9							19	22	6	7
04:00			42	22	31	24	37	27							110	73	37	24
05:00			94	91	121	85	105	89							320	265	107	88
06:00			310	388	302	386	324	372							936	1146	312	382
07:00			914	768	918	737	897	760							2729	2265	910	755
08:00			934	670	903	705	775	657							2612	2032	871	677
09:00			529	444	554	468	458	433							1541	1345	514	448
10:00			436	396	470	414	456	407							1362	1217	454	406
11:00			482	443	480	416	442	432							1404	1291	468	430
12:00			443	469	561	526	422	459							1426	1454	475	485
13:00	427	422	462	474	568	637									1457	1533	486	511
14:00	708	652	661	640	778	612									2147	1904	716	635
15:00	888	785	964	802	1076	786									2928	2373	976	791
16:00	968	731	1020	818	1081	862									3069	2411	1023	804
17:00	813	719	1014	794	968	935									2795	2448	932	816
18:00	404	440	478	549	588	609									1470	1598	490	533
19:00	213	334	264	368	294	378									771	1080	257	360
20:00	162	318	157	275	176	299									495	892	165	297
21:00	89	129	82	191	106	195									277	515	92	172
22:00	31	63	44	67	47	85									122	215	41	72
23:00	29	42	32	49	27	42									88	133	29	44
24:00	6	15	7	9	17	16									30	40	10	13

LANE 1	4738		9380		10087		3940								28145		9383	
LANE 2	4650		8743		9237		3665								26295		8765	
COMBINED	9388		18123		19324		7605								54440		18148	
Lane 1																		
AM Times	00:00		07:15		06:15		06:15								06:15		06:15	
AM Peaks	0		934		918		897								2729		908	
Lane 2																		
AM Times	00:00		06:15		06:15		06:15								06:15		06:15	
AM Peaks	0		768		737		760								2265		753	
Lane 1																		
PM Times	15:15		15:15		15:15		00:00								15:15		15:15	
PM Peaks	968		1020		1081		0								3069		1021	
Lane 2																		
PM Times	14:15		15:15		16:15		00:00								16:15		16:15	
PM Peaks	785		818		935		0								2448		815	

Merrimack Valley Planning Commission

Week Starting: 11/13/2023

FCC Code: 5113 Station #: u6 Location: Johnson St S Andover St



Merrimack Valley Planning Commission

TWO CHANNEL WEEKLY SUMMARY
Starting: 5/16/2023

Page: 1

Station #: u3
FCC Code: 5610
Location: Peters St N Rte 114
Direction 1: NORTH

File: NANDpetersN114V.prn
City: North Andover, MA
Counter #: 293

Direction 2: SOUTH

TIME	MON		TUE		WED 17		THU 18		FRI 19		SAT 20		SUN		WK TOT		WK AVG	
	LN 1	LN 2	LN 1	LN 2	LN 1	LN 2	LN 1	LN 2	LN 1	LN 2	LN 1	LN 2	LN 1	LN 2	LN 1	LN 2	LN 1	LN 2
01:00					6	5	4	2	9	9					19	16	6	5
02:00					6	4	2	4	6	3					14	11	5	4
03:00					6	4	6	3	7	4					19	11	6	4
04:00					10	24	13	18	8	18					31	60	10	20
05:00					33	90	30	78	40	89					103	257	34	86
06:00					128	166	113	158	108	142					349	466	116	155
07:00					214	388	234	395	239	344					687	1127	229	376
08:00			283	564	284	567	261	516							828	1647	276	549
09:00			285	342	280	326	263	357							828	1025	276	342
10:00			270	304	288	308	296	307							854	919	285	306
11:00			360	341	344	352	360	324							1064	1017	355	339
12:00			408	357	397	357	406	375							1211	1089	404	363
13:00			413	323	395	342	386	333							1194	998	398	333
14:00			354	349	437	380	410	382							1201	1111	400	370
15:00			467	520	458	534	512	517							1437	1571	479	524
16:00			465	450	457	520	516	526							1438	1496	479	499
17:00			561	436	515	491	549	510							1625	1437	542	479
18:00			450	369	493	373	450	352							1393	1094	464	365
19:00			324	268	351	312	343	303							1018	883	339	294
20:00			271	206	228	179	290	238							789	623	263	208
21:00			166	92	169	89	188	92							523	273	174	91
22:00			55	49	55	38	68	53							178	140	59	47
23:00			44	35	34	23	30	34							108	92	36	31
24:00			14	5	23	10	25	14							62	29	21	10

LANE 1				5190		5611		5755		417					16973		5656	
LANE 2				5010		5882		5891		609					17392		5800	

COMBINED				10200		11493		11646		1026					34365		11456	

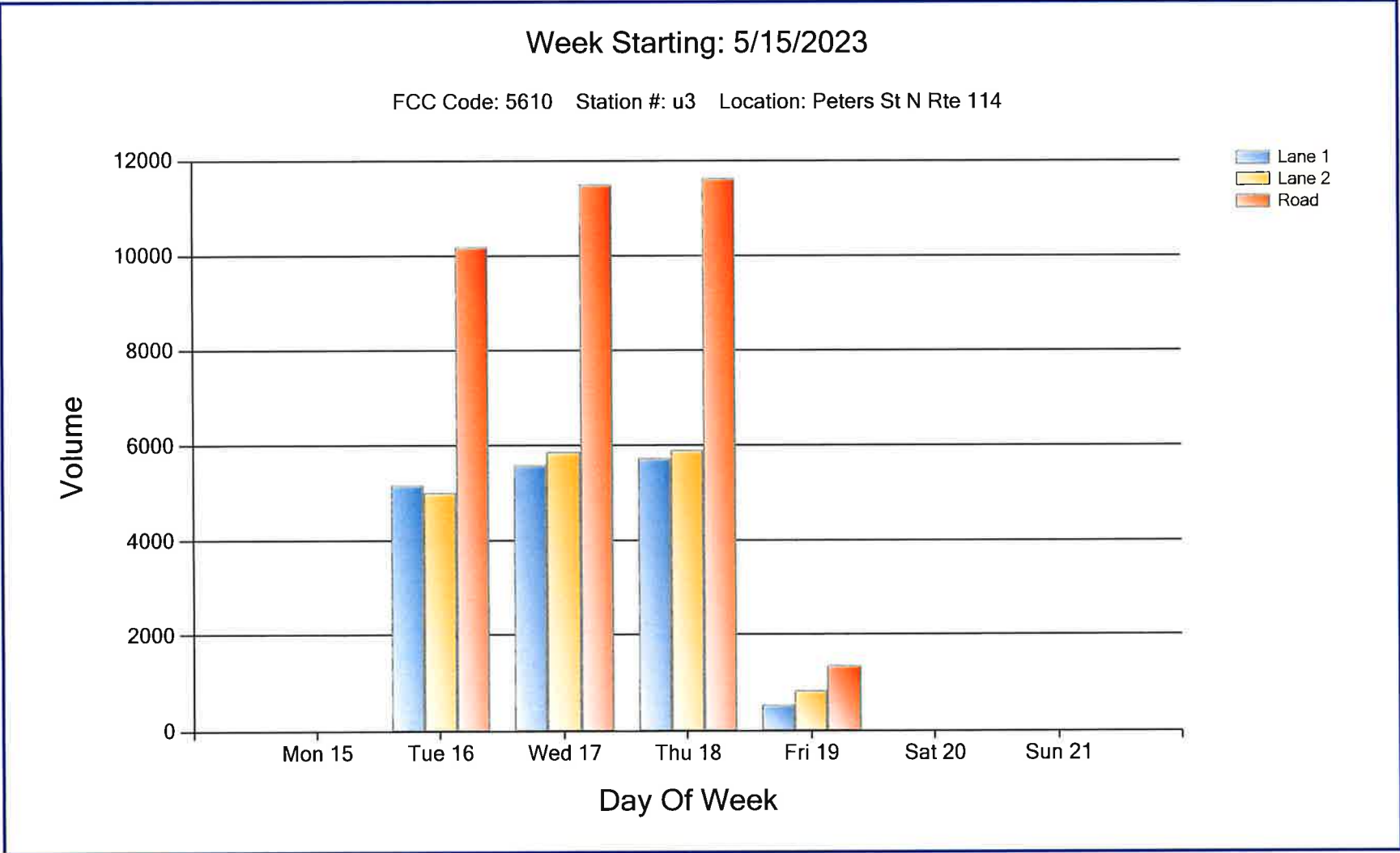
Lane 1																		
AM Times				11:15		11:15		11:15		06:15					11:15		11:15	
AM Peaks				408		397		406		239					1211		402	
Lane 2																		
AM Times				07:15		07:15		07:15		06:15					07:15		07:15	
AM Peaks				564		567		516		344					1647		547	

Lane 1																		
PM Times				16:15		16:15		16:15		00:00					16:15		16:15	
PM Peaks				561		515		549		0					1625		540	
Lane 2																		
PM Times				14:15		14:15		15:15		00:00					14:15		14:15	
PM Peaks				520		534		526		0					1571		522	

Merrimack Valley Planning Commission

Week Starting: 5/15/2023

FCC Code: 5610 Station #: u3 Location: Peters St N Rte 114



Merrimack Valley Planning Commission

TWO CHANNEL WEEKLY SUMMARY
Starting: 8/28/2023

Page: 1

Station #: u6
FCC Code: 5059
Location: Salem St E Johnson St
Direction 1: EAST

File: NANSalemeJohnsonVOLUME.prn
City: North Andover, MA
Counter #: 292

Direction 2: WEST

TIME	MON		TUE 29		WED 30		THU 31		FRI		SAT		SUN		WK TOT		WK AVG	
	LN 1	LN 2	LN 1	LN 2	LN 1	LN 2	LN 1	LN 2	LN 1	LN 2	LN 1	LN 2	LN 1	LN 2	LN 1	LN 2	LN 1	LN 2
01:00			5	9	5	4									10	13	5	6
02:00			5	9	1	10									6	19	3	10
03:00			4	7	3	6									7	13	4	6
04:00			17	14	21	14									38	28	19	14
05:00			76	50	82	56									158	106	79	53
06:00			280	200	252	200									532	400	266	200
07:00			480	355	529	418									1009	773	504	386
08:00			511	352	543	393									1054	745	527	372
09:00			337	321	398	327									735	648	368	324
10:00			305	320	286	251									591	571	296	286
11:00			325	338											325	338	325	338
12:00	281	405	280	376											561	781	280	390
13:00	281	357	287	361											568	718	284	359
14:00	273	349	353	414											626	763	313	382
15:00	334	475	381	489											715	964	358	482
16:00	428	485	400	581											828	1066	414	533
17:00	434	552	380	502											814	1054	407	527
18:00	287	412	264	400											551	812	276	406
19:00	197	320	200	373											397	693	198	346
20:00	120	278	85	230											205	508	102	254
21:00	61	139	54	169											115	308	58	154
22:00	33	68	34	61											67	129	34	64
23:00	27	36	37	46											64	82	32	41
24:00	9	26	18	17											27	43	14	22

LANE 1	2765		5118		2120										10003		5166	
LANE 2	3902		5994		1679										11575		5955	

COMBINED	6667		11112		3799										21578		11121	

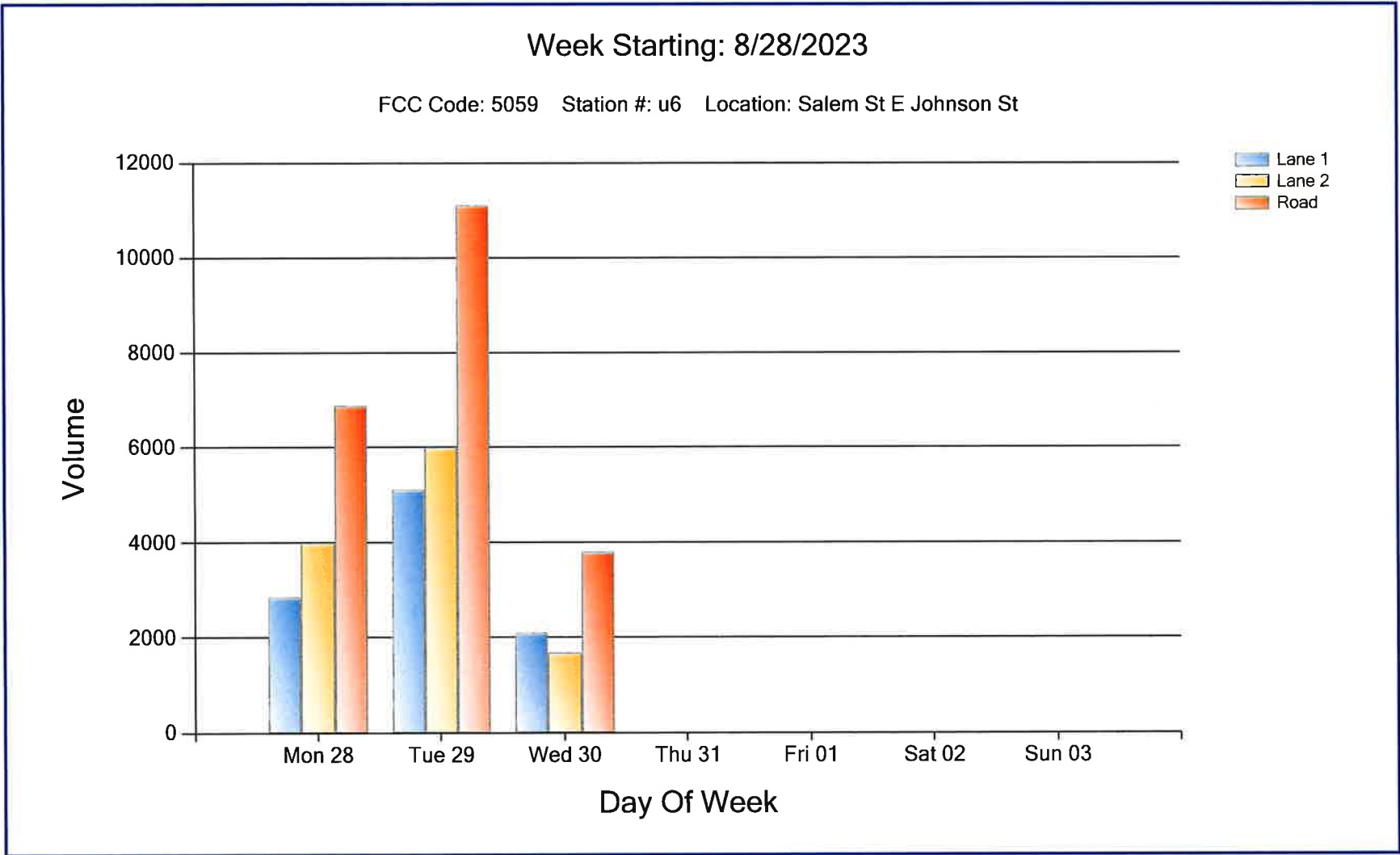
Lane 1																		
AM Times	11:15		07:15		07:15										07:15		07:15	
AM Peaks	281		511		543										1054		526	
Lane 2																		
AM Times	11:15		11:15		06:15										11:15		11:15	
AM Peaks	405		376		418										781		389	

Lane 1																		
PM Times	16:15		15:15		00:00										15:15		15:15	
PM Peaks	434		400		0										828		413	
Lane 2																		
PM Times	16:15		15:15		00:00										15:15		15:15	
PM Peaks	552		581		0										1066		532	

Merrimack Valley Planning Commission

Week Starting: 8/28/2023

FCC Code: 5059 Station #: u6 Location: Salem St E Johnson St



Merrimack Valley Planning Commission

TWO CHANNEL WEEKLY SUMMARY
Starting: 8/28/2023

Page: 1

Station #: 5613
FCC Code: u2
Location: Sutton St E Surrey Way
Direction 1: EAST

File: NANDSuttonEsurreyVOLUME.prn
City: North Andover, MA
Counter #: 293

Direction 2: WEST

TIME	MON		TUE 29		WED 30		THU		FRI		SAT		SUN		WK TOT		WK AVG	
	LN 1	LN 2	LN 1	LN 2	LN 1	LN 2	LN 1	LN 2	LN 1	LN 2	LN 1	LN 2	LN 1	LN 2	LN 1	LN 2	LN 1	LN 2
01:00			7	6											7	6	7	6
02:00			7	25											7	25	7	25
03:00			11	8											11	8	11	8
04:00			39	21											39	21	39	21
05:00			159	60											159	60	159	60
06:00			279	219											279	219	279	219
07:00			316	430											316	430	316	430
08:00			371	516											371	516	371	516
09:00	287	403													287	403	287	403
10:00	332	308													332	308	332	308
11:00	325	385													325	385	325	385
12:00	386	433													386	433	386	433
13:00	295	425													295	425	295	425
14:00	377	484													377	484	377	484
15:00	439	503													439	503	439	503
16:00	477	511													477	511	477	511
17:00	494	444													494	444	494	444
18:00	355	408													355	408	355	408
19:00	214	307													214	307	214	307
20:00	119	214													119	214	119	214
21:00	72	142													72	142	72	142
22:00	49	68													49	68	49	68
23:00	24	44													24	44	24	44
24:00	9	15													9	15	9	15

LANE 1	4254		1189												5443		5443	
LANE 2	5094		1285												6379		6379	

COMBINED	9348		2474												11822		11822	

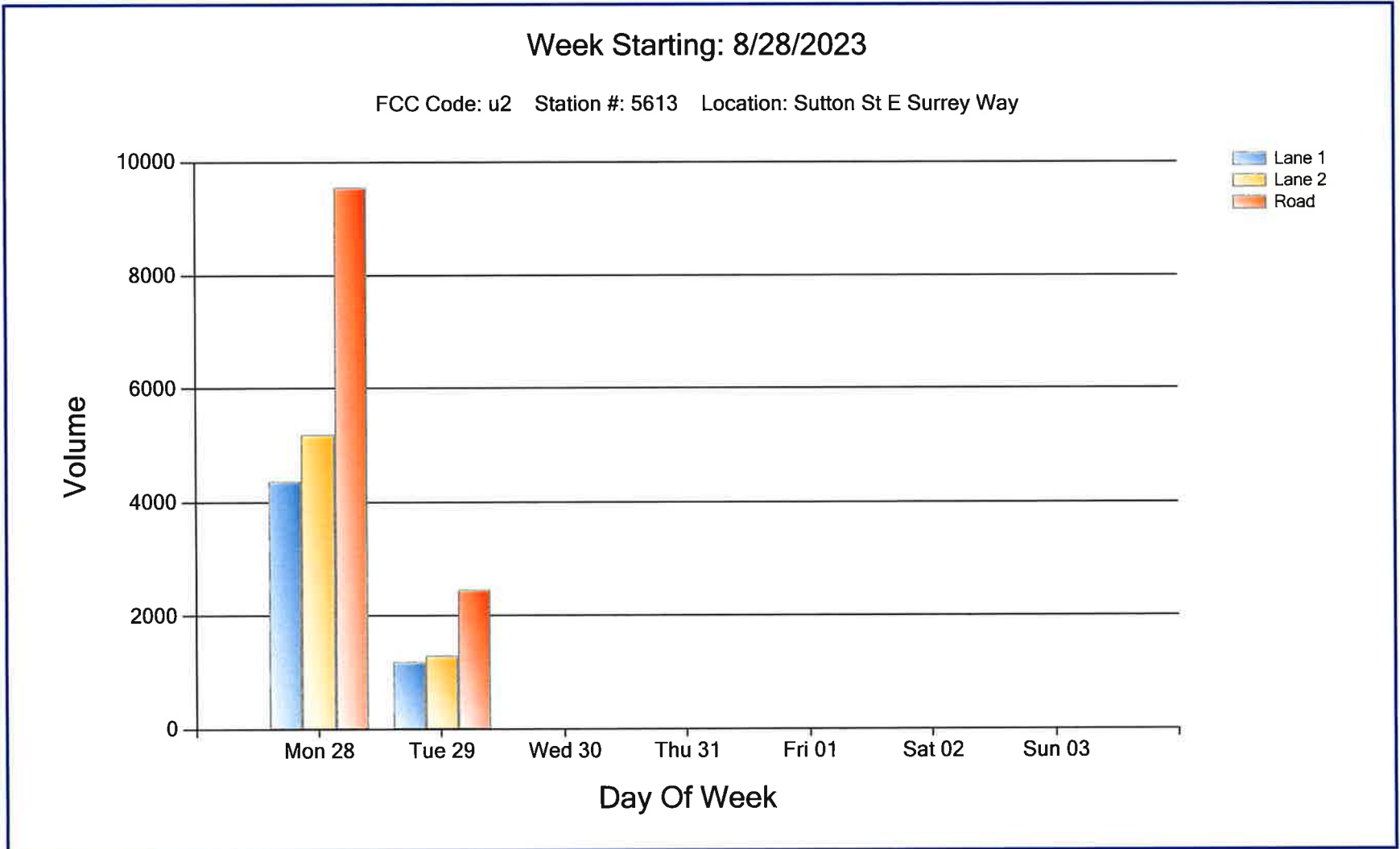
Lane 1																		
AM Times	11:15		07:15												11:15		11:15	
AM Peaks	386		371												386		386	
Lane 2																		
AM Times	11:15		07:15												07:15		07:15	
AM Peaks	433		516												516		516	

Lane 1																		
PM Times	16:15		00:00												16:15		16:15	
PM Peaks	494		0												494		494	
Lane 2																		
PM Times	15:15		00:00												15:15		15:15	
PM Peaks	511		0												511		511	

Merrimack Valley Planning Commission

Week Starting: 8/28/2023

FCC Code: u2 Station #: 5613 Location: Sutton St E Surrey Way



Merrimack Valley Planning Commission

TWO CHANNEL WEEKLY SUMMARY
Starting: 5/15/2023

Page: 1

Station #: u6
FCC Code: 5051
Location: Dale St @ Boxford Line
Direction 1: EAST

File: NANDDale@boxfordlineVOLUME.prn
City: North Andover, MA
Counter #: 289

Direction 2: WEST

TIME	MON		TUE 16		WED 17		THU 18		FRI 19		SAT		SUN		WK TOT		WK AVG	
	LN 1	LN 2	LN 1	LN 2	LN 1	LN 2	LN 1	LN 2	LN 1	LN 2	LN 1	LN 2	LN 1	LN 2	LN 1	LN 2	LN 1	LN 2
01:00			3	2	3	2	4	3							10	7	3	2
02:00			2	1	5	0	1	0							8	1	3	0
03:00			1	0	1	1	5	3							7	4	2	1
04:00			2	0	5	1	1	0							8	1	3	0
05:00			2	5	2	6	2	5							6	16	2	5
06:00			16	13	14	16	14	12							44	41	15	14
07:00			36	57	38	46	41	44							115	147	38	49
08:00			52	121	61	130	64	142							177	393	59	131
09:00			75	128	65	134	69	145							209	407	70	136
10:00			51	81	56	78	59	67							166	226	55	75
11:00			1	53	44	61	59	66							104	180	35	60
12:00			3	59	56	48	64	65							123	172	41	57
13:00			25	53	67	60	66	72							158	185	53	62
14:00	52	54	37	57	59	46									148	157	49	52
15:00	64	79	3	80	69	79									136	238	45	79
16:00	94	87	63	97	96	113									253	297	84	99
17:00	111	79	121	78	102	96									334	253	111	84
18:00	100	89	148	110	118	83									366	282	122	94
19:00	67	57	77	70	73	49									217	176	72	59
20:00	41	28	49	34	43	43									133	105	44	35
21:00	42	30	35	28	44	30									121	88	40	29
22:00	11	13	21	23	26	11									58	47	19	16
23:00	4	7	11	16	19	9									34	32	11	11
24:00	11	6	8	8	13	7									32	21	11	7

LANE 1	597	842	1079	449	2967	987
LANE 2	529	1174	1149	624	3476	1157

COMBINED	1126	2016	2228	1073	6443	2144
----------	------	------	------	------	------	------

Lane 1						
AM Times	00:00	08:15	08:15	08:15	08:15	08:15
AM Peaks	0	75	65	69	209	69

Lane 2						
AM Times	00:00	08:15	08:15	08:15	08:15	08:15
AM Peaks	0	128	134	145	407	135

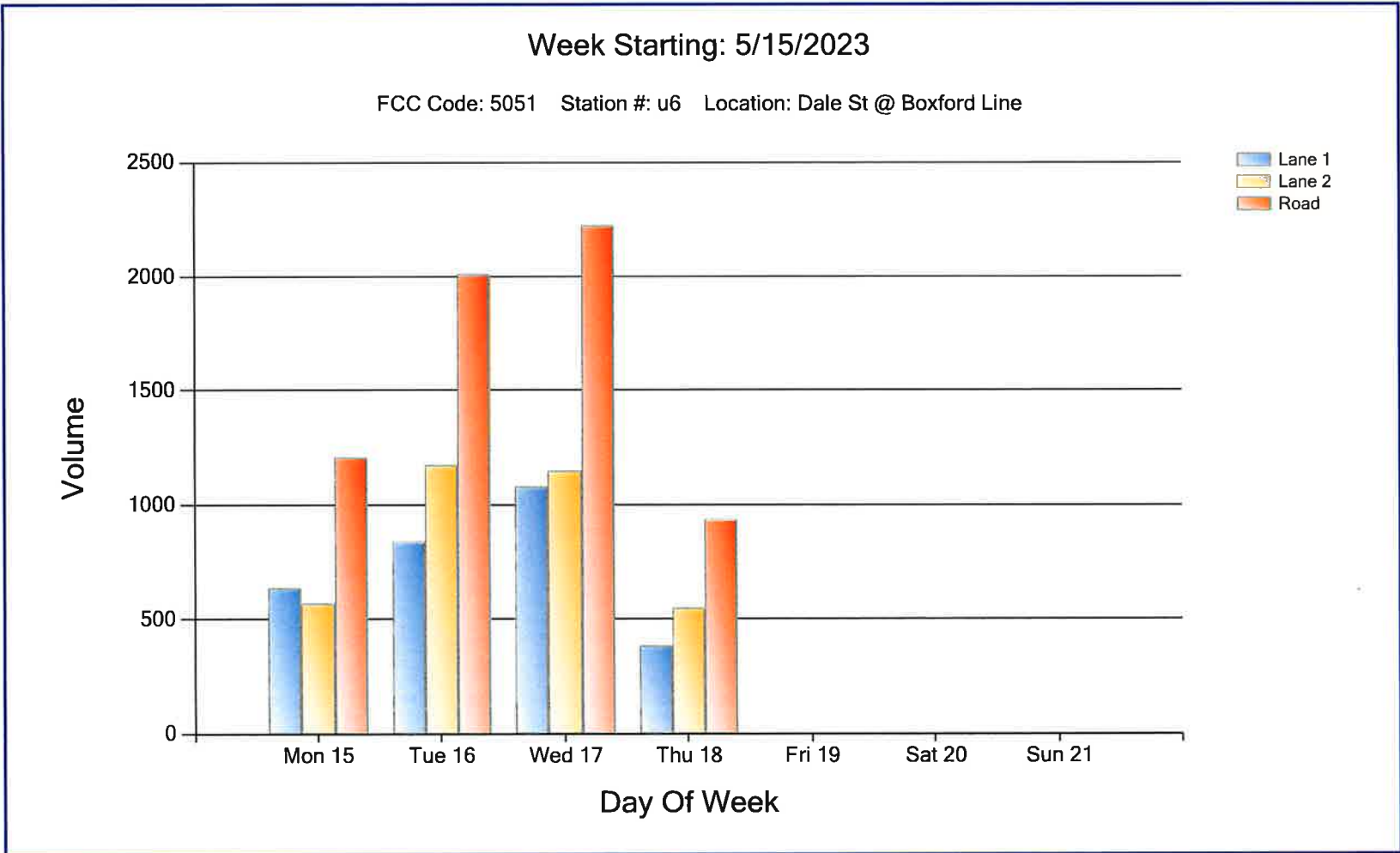
Lane 1						
PM Times	16:15	17:15	17:15	12:15	17:15	17:15
PM Peaks	111	148	118	66	366	121

Lane 2						
PM Times	17:15	17:15	15:15	12:15	15:15	15:15
PM Peaks	89	110	113	72	297	98

Merrimack Valley Planning Commission

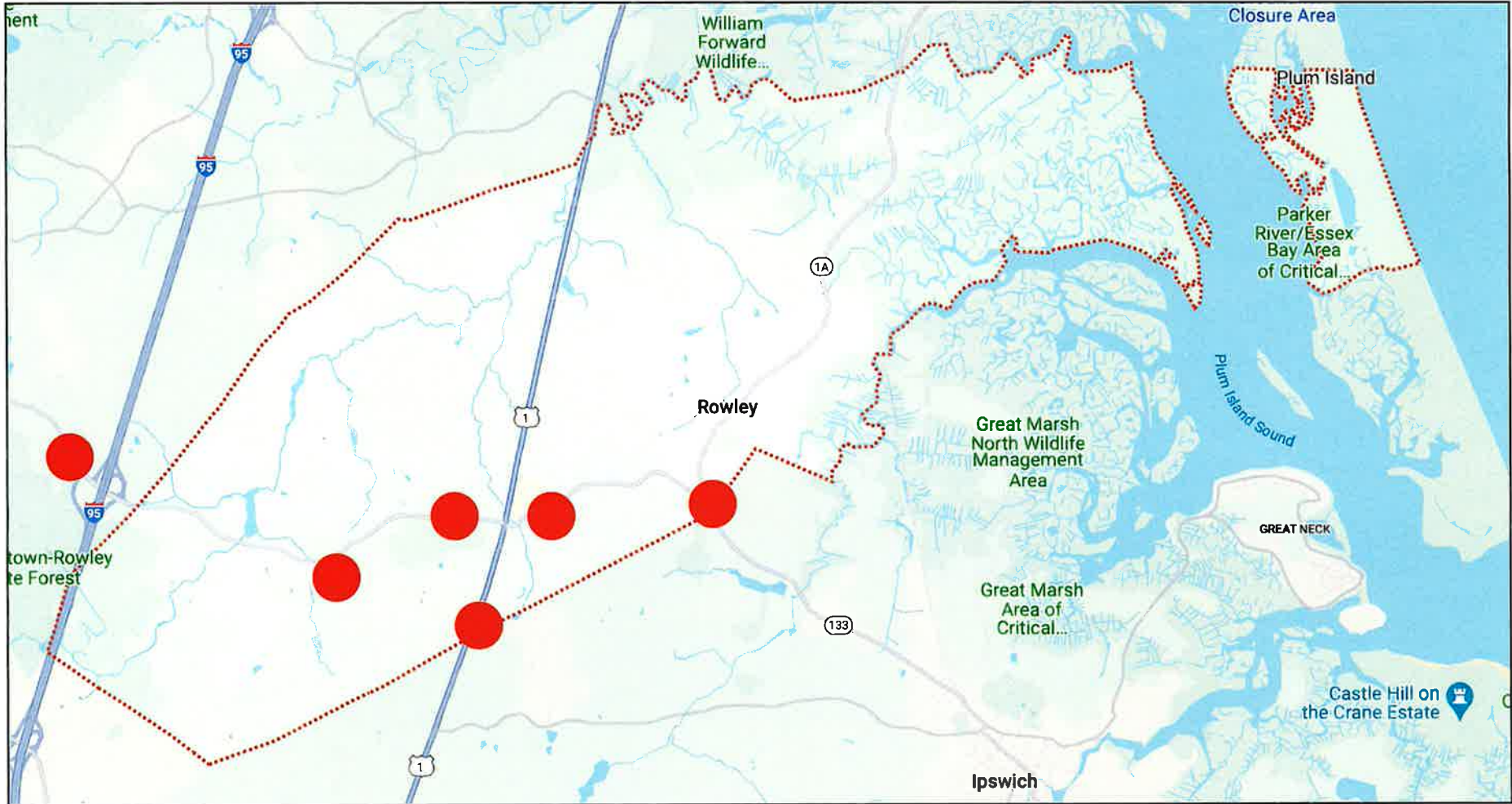
Week Starting: 5/15/2023

FCC Code: 5051 Station #: u6 Location: Dale St @ Boxford Line





Rowley, MA



2023 Traffic Count Locations - Rowley, MA

TOWN OF ROWLEY

2023 Traffic Count Summary

Conducted By The

Merrimack Valley Planning Commission

Number	Route/Street	Location	Hours	Date	Total
225407	Rte 1 / Newburyport Tpke	At Ipswich TL	24	06/26/23	14508
		NB			7137
		SB			7371
256876	Rte 1A / High St	At Ipswich TL	24	06/26/23	15772
		NB			7822
		SB			7950
255279	Rte 133 / Haverhill St	E of Rte 1	24	06/12/23	14693
		EB			7424
		WB			7269
255410	Rte 133 / Haverhill St	W of Rte 1	24	06/12/23	17262
		EB			8690
		WB			8572
3372584	Leslie Rd	S of Rte 133 / Haverhill St	24	06/28/23	1351
		NB			726
		SB			625
5066	Rte 133*	W of Rte I-95 Ramps	48	10/16/23	20957
		EB			11865
		WB			9092

* Nearby Location: Georgetown

Merrimack Valley Planning Commission

TWO CHANNEL WEEKLY SUMMARY
Starting: 6/26/2023

Page: 1

Station #: u3
FCC Code: 225407
Location: Rte 1/Newburyport Tpke @ Ipswich TL
Direction 1: NORTH

File: ROW1@ipswichTL.prn
City: Rowley, MA
Counter #: 294

Direction 2: SOUTH

TIME	MON		TUE 27		WED 28		THU		FRI		SAT		SUN		WK TOT		WK AVG	
	LN 1	LN 2	LN 1	LN 2	LN 1	LN 2	LN 1	LN 2	LN 1	LN 2	LN 1	LN 2	LN 1	LN 2	LN 1	LN 2	LN 1	LN 2
01:00			21	10											21	10	21	10
02:00			8	15											8	15	8	15
03:00			11	16											11	16	11	16
04:00			11	17											11	17	11	17
05:00			39	115											39	115	39	115
06:00			112	236											112	236	112	236
07:00			246	425											246	425	246	425
08:00			388	581											388	581	388	581
09:00			486	594											486	594	486	594
10:00	390	457													390	457	390	457
11:00	465	385													465	385	465	385
12:00	569	494													569	494	569	494
13:00	528	588													528	588	528	588
14:00	526	525													526	525	526	525
15:00	486	491													486	491	486	491
16:00	643	509													643	509	643	509
17:00	619	492													619	492	619	492
18:00	583	444													583	444	583	444
19:00	395	332													395	332	395	332
20:00	263	242													263	242	263	242
21:00	153	203													153	203	153	203
22:00	105	115													105	115	105	115
23:00	57	54													57	54	57	54
24:00	33	31													33	31	33	31

LANE 1	5815	1322	7137	7137
LANE 2	5362	2009	7371	7371

COMBINED	11177	3331	14508	14508
----------	-------	------	-------	-------

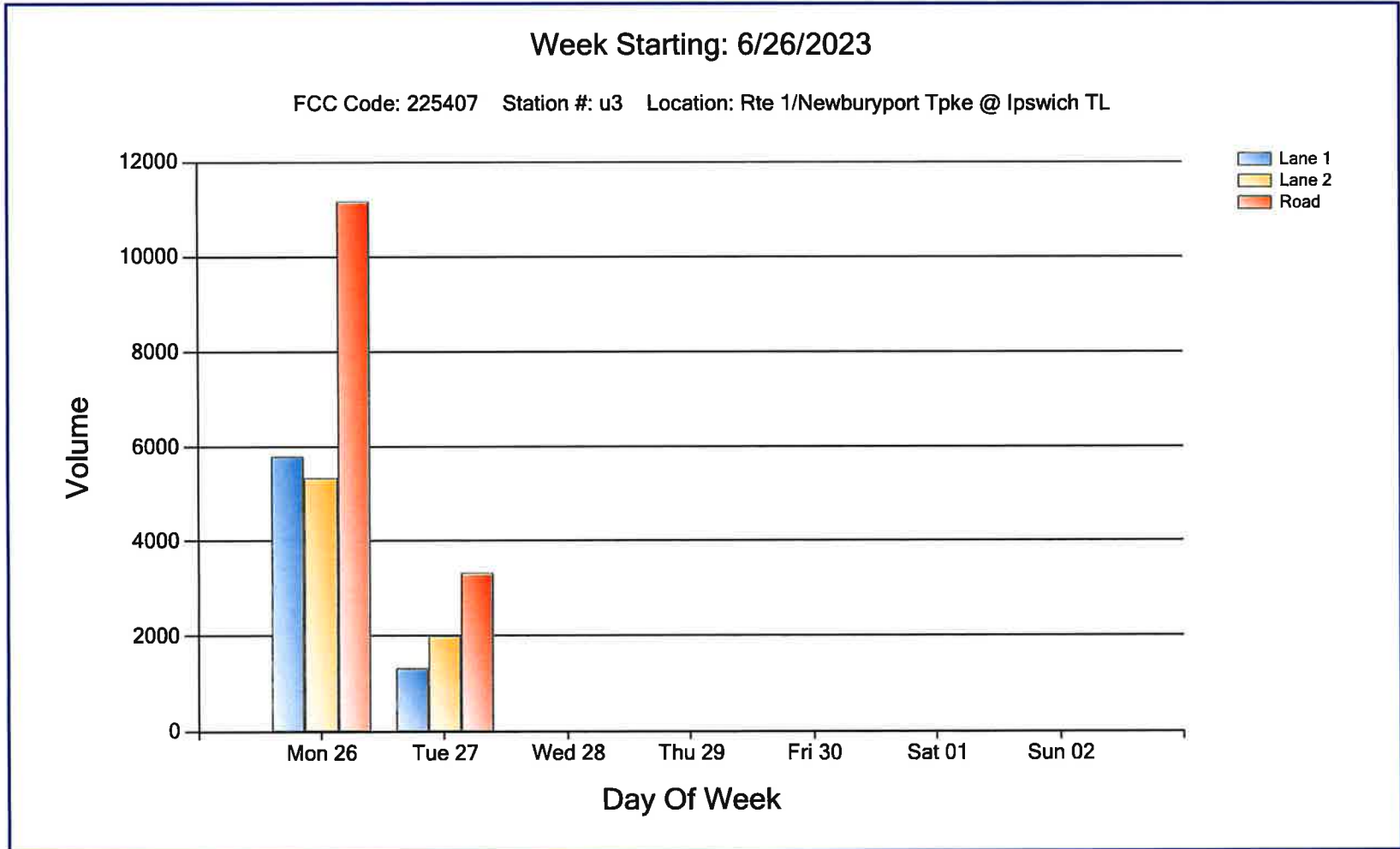
Lane 1				
AM Times	11:15	08:15	11:15	11:15
AM Peaks	569	486	569	569
Lane 2				
AM Times	11:15	08:15	08:15	08:15
AM Peaks	494	594	594	594

Lane 1				
PM Times	15:15	00:00	15:15	15:15
PM Peaks	643	0	643	643
Lane 2				
PM Times	12:15	00:00	12:15	12:15
PM Peaks	588	0	588	588

Merrimack Valley Planning Commission

Week Starting: 6/26/2023

FCC Code: 225407 Station #: u3 Location: Rte 1/Newburyport Tpke @ Ipswich TL



Merrimack Valley Planning Commission

TWO CHANNEL WEEKLY SUMMARY
Starting: 6/26/2023

Page: 1

Station #: u3
FCC Code: 256876
Location: Rte 1A @ Ipswich TL
Direction 1: NORTH

File: ROW1A@ipswichTL.prn
City: Rowley, MA
Counter #: 289

Direction 2: SOUTH

TIME	MON		TUE 27		WED 28		THU		FRI		SAT		SUN		WK TOT		WK AVG	
	LN 1	LN 2	LN 1	LN 2	LN 1	LN 2	LN 1	LN 2	LN 1	LN 2	LN 1	LN 2	LN 1	LN 2	LN 1	LN 2	LN 1	LN 2
01:00			25	15											25	15	25	15
02:00			5	4											5	4	5	4
03:00			8	5											8	5	8	5
04:00			8	8											8	8	8	8
05:00			24	20											24	20	24	20
06:00			95	73											95	73	95	73
07:00			202	331											202	331	202	331
08:00			411	580											411	580	411	580
09:00			475	691											475	691	475	691
10:00			465	575											465	575	465	575
11:00	366	415													366	415	366	415
12:00	481	477													481	477	481	477
13:00	575	541													575	541	575	541
14:00	544	553													544	553	544	553
15:00	575	509													575	509	575	509
16:00	638	585													638	585	638	585
17:00	735	597													735	597	735	597
18:00	748	638													748	638	748	638
19:00	509	468													509	468	509	468
20:00	333	349													333	349	333	349
21:00	287	252													287	252	287	252
22:00	181	163													181	163	181	163
23:00	87	69													87	69	87	69
24:00	45	32													45	32	45	32

LANE 1	6104	1718	7822	7822
LANE 2	5648	2302	7950	7950

COMBINED	11752	4020	15772	15772
----------	-------	------	-------	-------

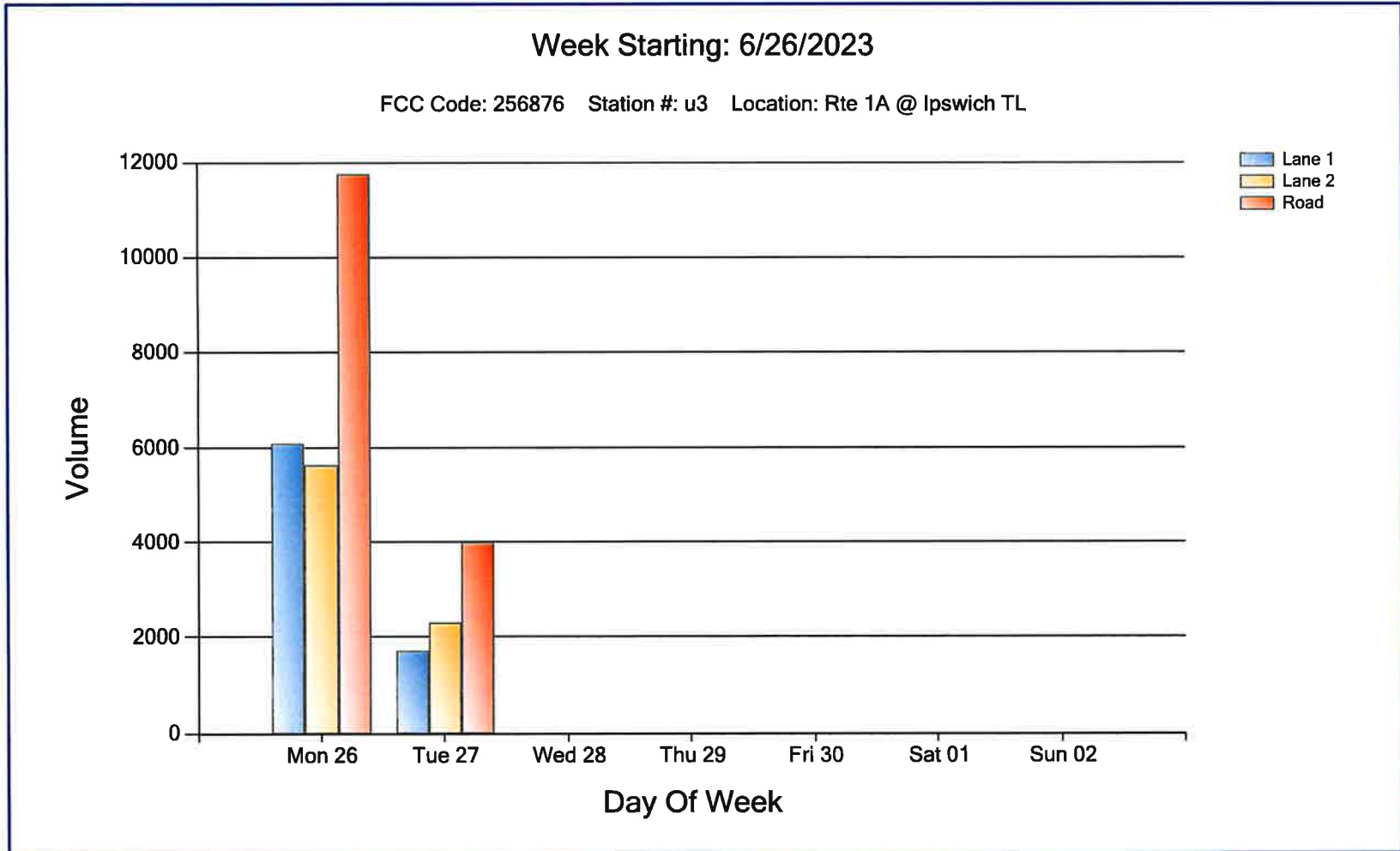
Lane 1				
AM Times	11:15	08:15	11:15	11:15
AM Peaks	481	475	481	481
Lane 2				
AM Times	11:15	08:15	08:15	08:15
AM Peaks	477	691	691	691

Lane 1				
PM Times	17:15	00:00	17:15	17:15
PM Peaks	748	0	748	748
Lane 2				
PM Times	17:15	00:00	17:15	17:15
PM Peaks	638	0	638	638

Merrimack Valley Planning Commission

Week Starting: 6/26/2023

FCC Code: 256876 Station #: u3 Location: Rte 1A @ Ipswich TL



Merrimack Valley Planning Commission

TWO CHANNEL WEEKLY SUMMARY
Starting: 6/12/2023

Page: 1

Station #: u3
FCC Code: 255279
Location: Rte 133/Haverhill St E Rte 1/Nbpt Tpk
Direction 1: EAST

File: ROW133E1.prn
City: Rowley, MA
Counter #: 294

Direction 2: WEST

TIME	MON		TUE 13		WED 14		THU		FRI		SAT		SUN		WK TOT		WK AVG	
	LN 1	LN 2	LN 1	LN 2	LN 1	LN 2	LN 1	LN 2	LN 1	LN 2	LN 1	LN 2	LN 1	LN 2	LN 1	LN 2	LN 1	LN 2
01:00			20	17											20	17	20	17
02:00			11	9											11	9	11	9
03:00			8	14											8	14	8	14
04:00			9	21											9	21	9	21
05:00			57	75											57	75	57	75
06:00			191	220											191	220	191	220
07:00			382	320											382	320	382	320
08:00			471	467											471	467	471	467
09:00			514	512											514	512	514	512
10:00			438	421											438	421	438	421
11:00	444	443													444	443	444	443
12:00	501	435													501	435	501	435
13:00	521	474													521	474	521	474
14:00	466	470													466	470	466	470
15:00	475	526													475	526	475	526
16:00	520	571													520	571	520	571
17:00	581	563													581	563	581	563
18:00	584	573													584	573	584	573
19:00	430	401													430	401	430	401
20:00	328	245													328	245	328	245
21:00	214	243													214	243	214	243
22:00	139	140													139	140	139	140
23:00	79	71													79	71	79	71
24:00	41	38													41	38	41	38

LANE 1	5323	2101	7424	7424
LANE 2	5193	2076	7269	7269

COMBINED	10516	4177	14693	14693
----------	-------	------	-------	-------

Lane 1				
AM Times	11:15	08:15	08:15	08:15
AM Peaks	501	514	514	514

Lane 2				
AM Times	10:15	08:15	08:15	08:15
AM Peaks	443	512	512	512

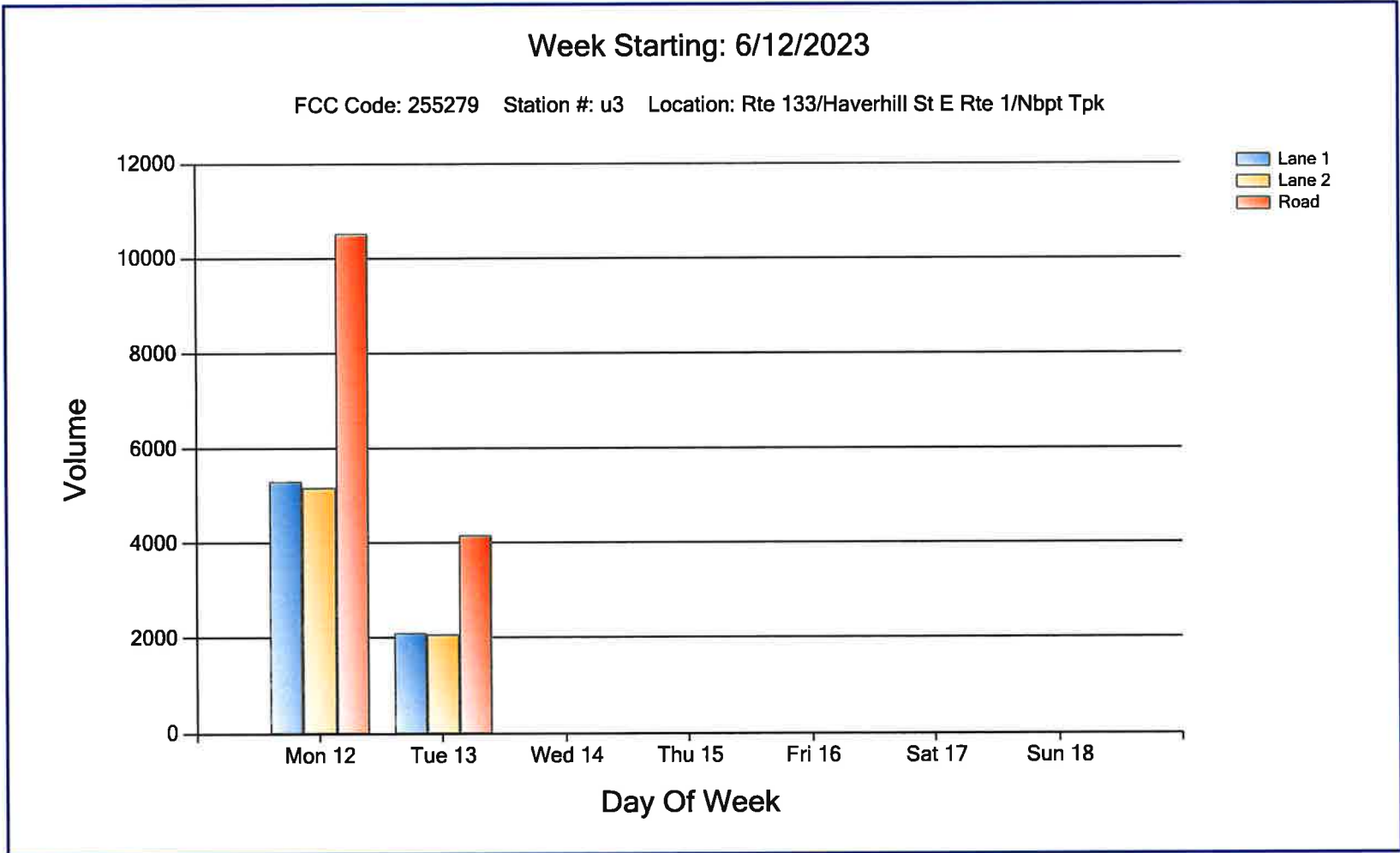
Lane 1				
PM Times	17:15	00:00	17:15	17:15
PM Peaks	584	0	584	584

Lane 2				
PM Times	17:15	00:00	17:15	17:15
PM Peaks	573	0	573	573

Merrimack Valley Planning Commission

Week Starting: 6/12/2023

FCC Code: 255279 Station #: u3 Location: Rte 133/Haverhill St E Rte 1/Nbpt Tpk



Merrimack Valley Planning Commission

TWO CHANNEL WEEKLY SUMMARY
Starting: 6/12/2023

Page: 1

Station #: u3
FCC Code: 255410
Location: Rte 133/Haverhill St W Rte 1
Direction 1: EAST

File: ROW133W1.prn
City: Rowley, MA
Counter #: 289

Direction 2: WEST

TIME	MON		TUE 13		WED 14		THU		FRI		SAT		SUN		WK TOT		WK AVG	
	LN 1	LN 2	LN 1	LN 2	LN 1	LN 2	LN 1	LN 2	LN 1	LN 2	LN 1	LN 2	LN 1	LN 2	LN 1	LN 2	LN 1	LN 2
01:00			27	21											27	21	27	21
02:00			17	14											17	14	17	14
03:00			12	7											12	7	12	7
04:00			23	11											23	11	23	11
05:00			59	28											59	28	59	28
06:00			225	142											225	142	225	142
07:00			512	296											512	296	512	296
08:00			677	395											677	395	677	395
09:00			708	473											708	473	708	473
10:00			586	480											586	480	586	480
11:00			489	458											489	458	489	458
12:00			564	514											564	514	564	514
13:00	580	549													580	549	580	549
14:00	520	501													520	501	520	501
15:00	526	610													526	610	526	610
16:00	555	783													555	783	555	783
17:00	615	809													615	809	615	809
18:00	597	864													597	864	597	864
19:00	492	551													492	551	492	551
20:00	380	370													380	370	380	370
21:00	223	329													223	329	223	329
22:00	143	203													143	203	143	203
23:00			97	125											97	125	97	125
24:00	63	39													63	39	63	39

LANE 1	4791	3899	8690	8690
LANE 2	5733	2839	8572	8572

COMBINED	10524	6738	17262	17262
----------	-------	------	-------	-------

Lane 1				
AM Times	00:00	08:15	08:15	08:15
AM Peaks	0	708	708	708

Lane 2				
AM Times	00:00	11:15	11:15	11:15
AM Peaks	0	514	514	514

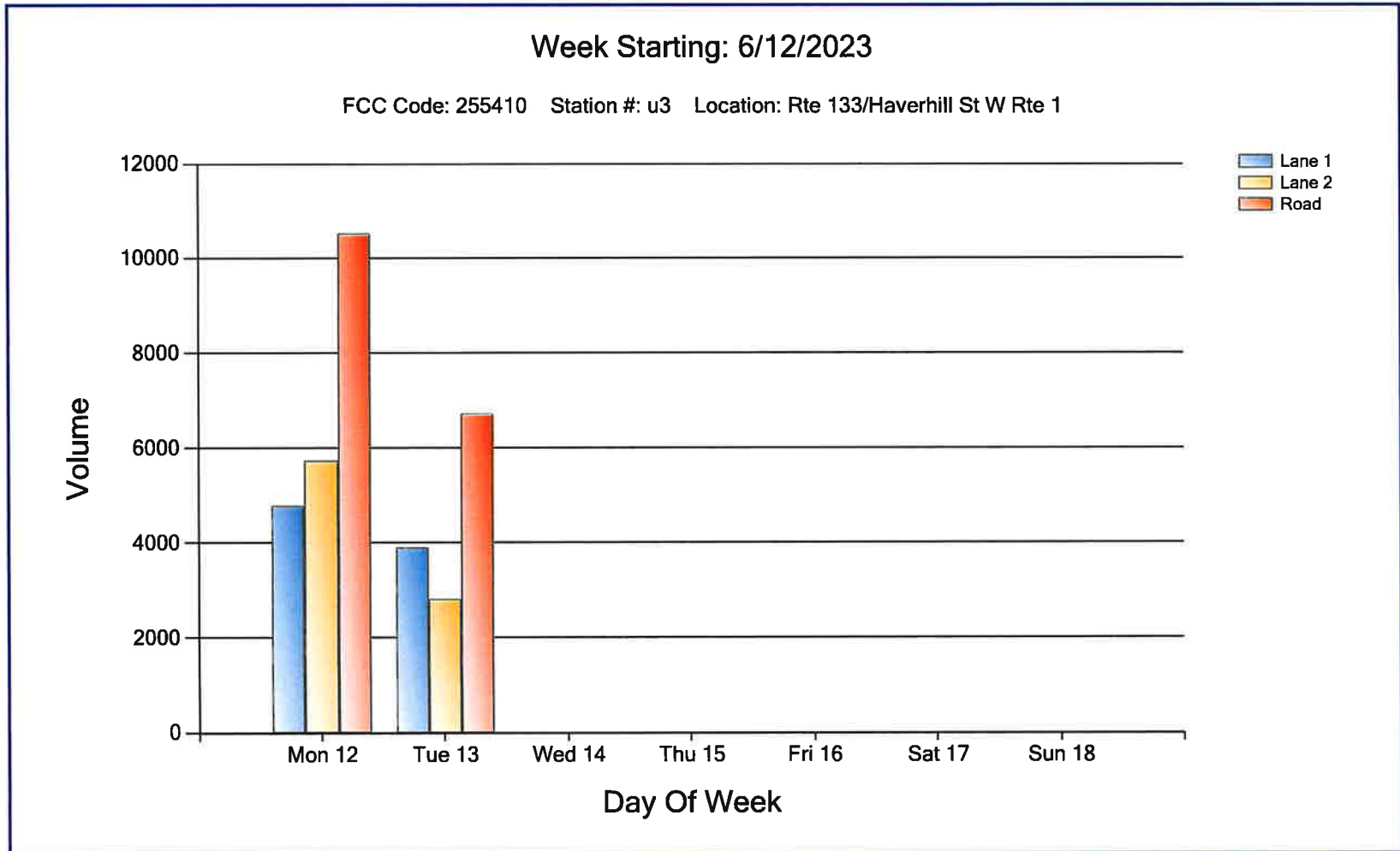
Lane 1				
PM Times	16:15	00:00	16:15	16:15
PM Peaks	615	0	615	615

Lane 2				
PM Times	17:15	00:00	17:15	17:15
PM Peaks	864	0	864	864

Merrimack Valley Planning Commission

Week Starting: 6/12/2023

FCC Code: 255410 Station #: u3 Location: Rte 133/Haverhill St W Rte 1



Merrimack Valley Planning Commission

TWO CHANNEL WEEKLY SUMMARY
Starting: 6/28/2023

Page: 1

Station #: u7
FCC Code: 3372584
Location: Leslie Rd S Rte 133
Direction 1: NORTH

File: ROWleslieS133.prn
City: Rowley, MA
Counter #: 294

Direction 2: SOUTH

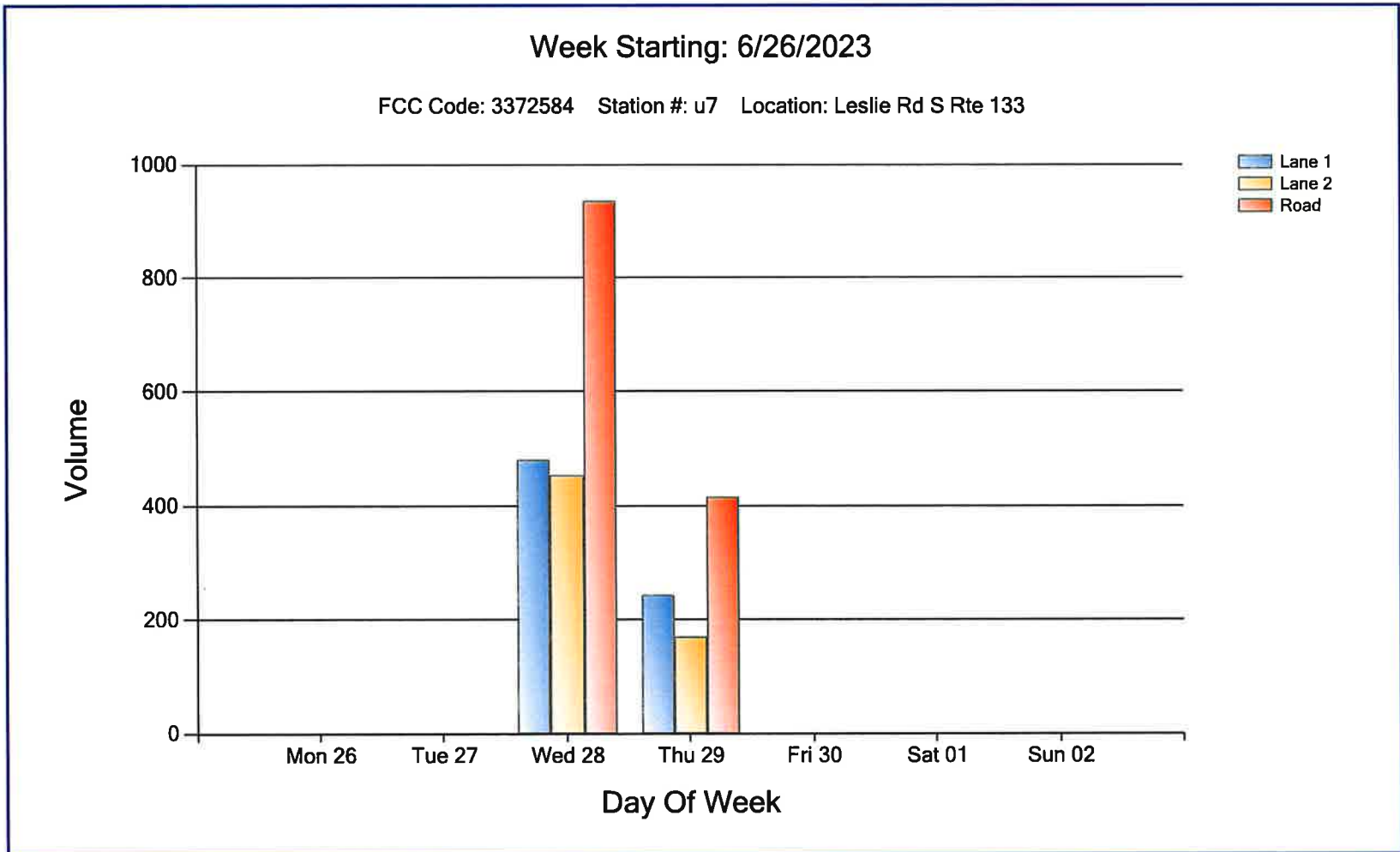
TIME	MON		TUE		WED		THU 29		FRI 30		SAT		SUN		WK TOT		WK AVG	
	LN 1	LN 2	LN 1	LN 2	LN 1	LN 2	LN 1	LN 2	LN 1	LN 2	LN 1	LN 2	LN 1	LN 2	LN 1	LN 2	LN 1	LN 2
01:00							2	2							2	2	2	2
02:00							1	2							1	2	1	2
03:00							1	0							1	0	1	0
04:00							1	0							1	0	1	0
05:00							8	2							8	2	8	2
06:00							16	4							16	4	16	4
07:00							51	30							51	30	51	30
08:00							63	69							63	69	63	69
09:00							55	33							55	33	55	33
10:00							47	28							47	28	47	28
11:00					33	21									33	21	33	21
12:00					37	32									37	32	37	32
13:00					50	35									50	35	50	35
14:00					27	28									27	28	27	28
15:00					40	43									40	43	40	43
16:00					62	50									62	50	62	50
17:00					61	50									61	50	61	50
18:00					55	57									55	57	55	57
19:00					45	46									45	46	45	46
20:00					40	39									40	39	40	39
21:00					13	26									13	26	13	26
22:00					6	15									6	15	6	15
23:00					9	9									9	9	9	9
24:00					3	4									3	4	3	4

LANE 1					481		245								726		726	
LANE 2					455		170								625		625	
COMBINED					936		415								1351		1351	
Lane 1																		
AM Times					11:15		07:15								07:15		07:15	
AM Peaks					37		63								63		63	
Lane 2																		
AM Times					11:15		07:15								07:15		07:15	
AM Peaks					32		69								69		69	
Lane 1																		
PM Times					15:15		00:00								15:15		15:15	
PM Peaks					62		0								62		62	
Lane 2																		
PM Times					17:15		00:00								17:15		17:15	
PM Peaks					57		0								57		57	

Merrimack Valley Planning Commission

Week Starting: 6/26/2023

FCC Code: 3372584 Station #: u7 Location: Leslie Rd S Rte 133



Merrimack Valley Planning Commission

TWO CHANNEL WEEKLY SUMMARY
Starting: 10/16/2023

Page: 1

Station #: u2
FCC Code: 5066
Location: Rte 133 W Rte I-95
Direction 1: EAST

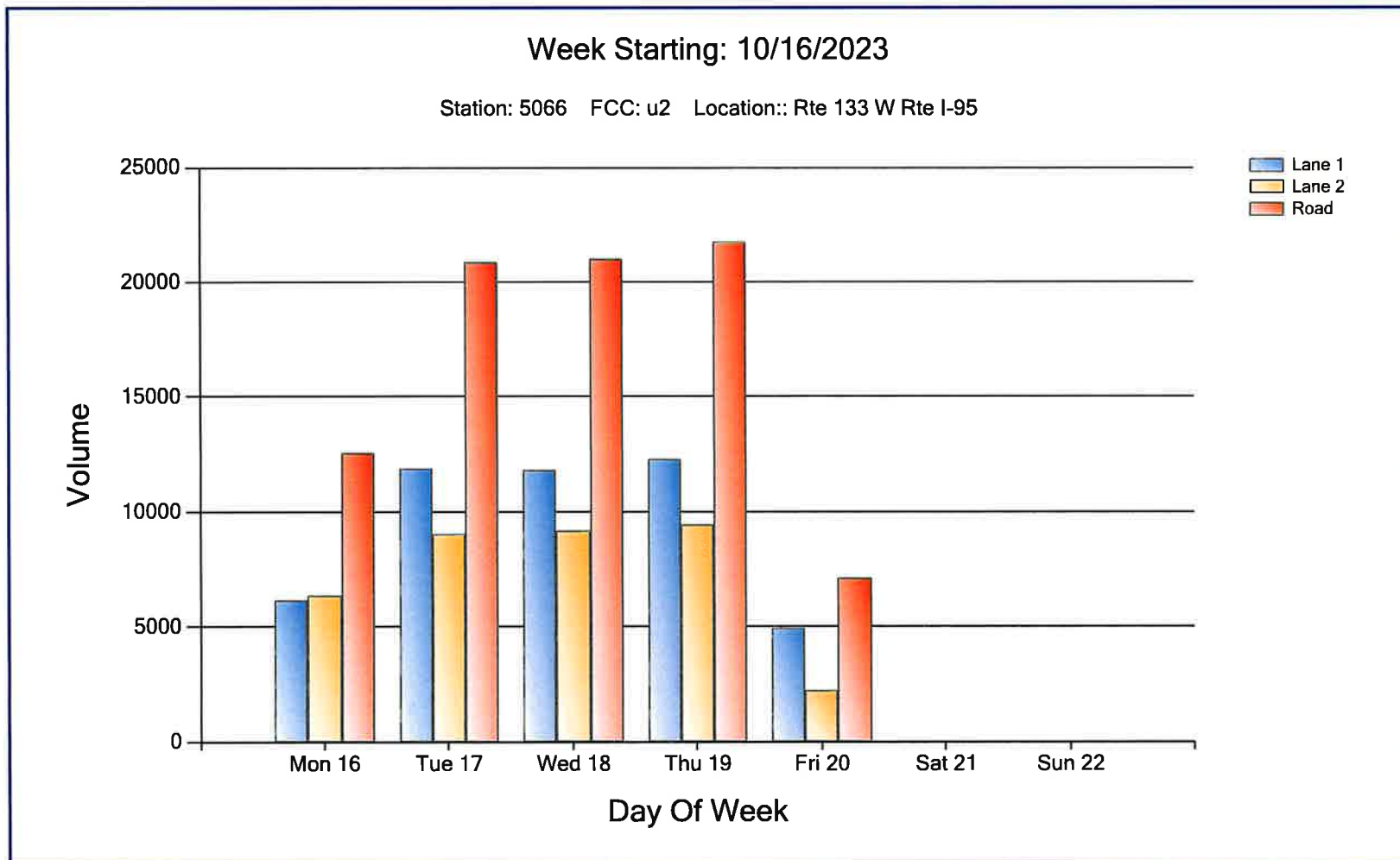
File: GE0133W95V.prn
City: Georgetown, MA
Counter #: 289

Direction 2: WEST

TIME	MON		TUE 17		WED 18		THU 19		FRI 20		SAT 21		SUN		WK TOT		WK AVG	
	LN 1	LN 2	LN 1	LN 2	LN 1	LN 2	LN 1	LN 2	LN 1	LN 2	LN 1	LN 2	LN 1	LN 2	LN 1	LN 2	LN 1	LN 2
01:00			19	35	25	39	28	33	27	59					99	166	25	42
02:00			13	25	27	17	21	23	22	29					83	94	21	24
03:00			28	13	22	19	16	23	24	17					90	72	22	18
04:00			57	15	40	13	44	12	45	19					186	59	46	15
05:00			152	55	175	36	172	39	169	36					668	166	167	42
06:00			564	140	553	151	499	134	483	134					2099	559	525	140
07:00			1117	346	1136	385	1037	369	999	315					4289	1415	1072	354
08:00			1235	570	1232	571	1154	552	1179	520					4800	2213	1200	553
09:00			1091	553	1113	565	1010	549	1006	510					4220	2177	1055	544
10:00			782	522	813	500	793	467	877	484					3265	1973	816	493
11:00			633	424	586	478	695	532							1914	1434	638	478
12:00	540	477	574	462	634	524	617	496							2365	1959	591	490
13:00	590	492	610	477	616	468	647	508							2463	1945	616	486
14:00	583	536	624	516	571	519	668	647							2446	2218	612	554
15:00	722	635	774	691	687	624	854	686							3037	2636	759	659
16:00	806	822	862	775	813	853	852	814							3333	3264	833	816
17:00	837	817	728	758	725	776	895	817							3185	3168	796	792
18:00	678	842	705	884	732	811	808	798							2923	3335	731	834
19:00	434	546	511	593	542	603	586	598							2073	2340	518	585
20:00	267	345	309	407	292	434	369	486							1237	1672	309	418
21:00	229	281	214	312	240	339	234	333							917	1265	229	316
22:00	135	173	130	215	139	231	155	266							559	885	140	221
23:00	82	108	100	143	91	112	112	135							385	498	96	124
24:00	42	86	47	88	43	98	59	105							191	377	48	94

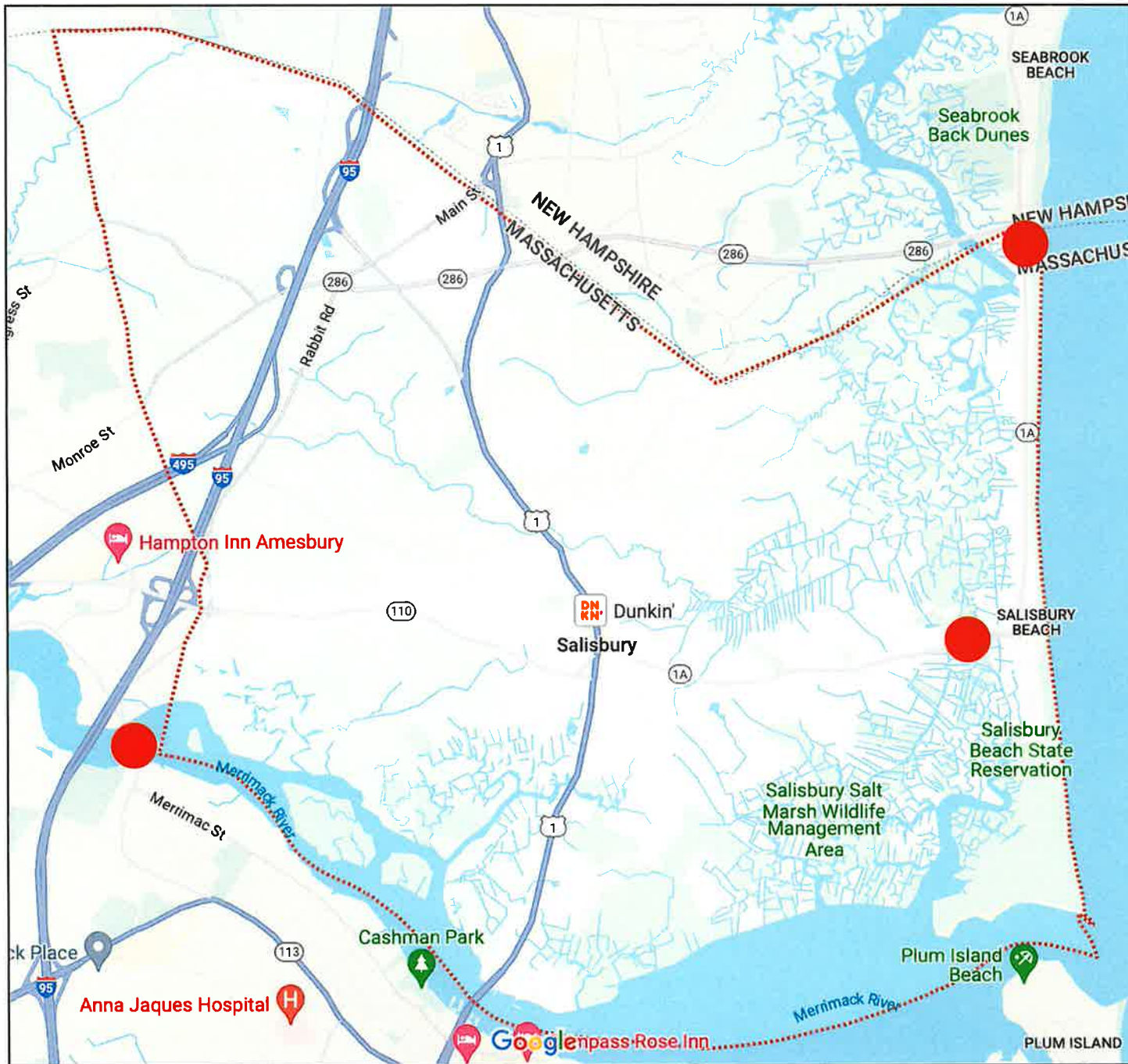
LANE 1	5945	11879	11847	12325	4831										46827	11865
LANE 2	6160	9019	9166	9422	2123										35890	9092
COMBINED	12105	20898	21013	21747	6954										82717	20957
Lane 1																
AM Times	11:15	07:15	07:15	07:15	07:15										07:15	07:15
AM Peaks	540	1235	1232	1154	1179										4800	1198
Lane 2																
AM Times	11:15	07:15	07:15	07:15	07:15										07:15	07:15
AM Peaks	477	570	571	552	520										2213	552
Lane 1																
PM Times	16:15	15:15	15:15	16:15	00:00										15:15	15:15
PM Peaks	837	862	813	895	0										3333	833
Lane 2																
PM Times	17:15	17:15	15:15	16:15	00:00										17:15	17:15
PM Peaks	842	884	853	817	0										3335	831

Merrimack Valley Planning Commission





Salisbury, MA



2023 Traffic Count Locations -Salisbury, MA

TOWN OF SALISBURY

2023 Traffic Count Summary

Conducted By The

Merrimack Valley Planning Commission

Number	Route/Street	Location	Hours	Date	Total
225942	Rte 1A / North End Blvd	At NHSL	48	08/21/23	6860
		NB			3449
		SB			3411
3372535	Rte 1A / Beach Rd	W of State Beach Rd	48	08/21/23	11146
		EB			5629
		WB			5517
5045	Chain Bridge*	AT Newburyport Line	48	08/21/23	18919
		EB			9526
		WB			9393

*Nearby Location: Amesbury @ Newburyport Line

Merrimack Valley Planning Commission

TWO CHANNEL WEEKLY SUMMARY
Starting: 8/21/2023

Page: 1

FCC: 225942
Station: u5
Location: Rte 1A @ NHSL
Direction 1: NORTH

File: SAL1A@NHSLv.prn
City: Salisbury, MA
Counter: 292

Direction 2: SOUTH

TIME	MON		TUE 22		WED 23		THU 24		FRI		SAT		SUN		WK TOT		WK AVG	
	LN 1	LN 2	LN 1	LN 2	LN 1	LN 2	LN 1	LN 2	LN 1	LN 2	LN 1	LN 2	LN 1	LN 2	LN 1	LN 2	LN 1	LN 2
01:00			7	9	6	7									13	16	6	8
02:00			3	1	4	4									7	5	4	2
03:00			8	4	4	2									12	6	6	3
04:00			18	9	20	4									38	13	19	6
05:00			44	18	49	14									93	32	46	16
06:00			102	49	111	48									213	97	106	48
07:00			139	83	137	97									276	180	138	90
08:00			195	155	164	138									359	293	180	146
09:00			217	159											217	159	217	159
10:00	203	176	242	246											445	422	222	211
11:00	249	233	256	273											505	506	252	253
12:00	247	271	299	286											546	557	273	278
13:00	243	240	258	266											501	506	250	253
14:00	229	279	291	258											520	537	260	268
15:00	219	265	285	277											504	542	252	271
16:00	271	258	244	279											515	537	258	268
17:00	264	273	253	294											517	567	258	284
18:00	233	269	242	292											475	561	238	280
19:00	173	203	214	219											387	422	194	211
20:00	99	153	150	179											249	332	124	166
21:00	65	79	83	100											148	179	74	90
22:00	38	51	55	60											93	111	46	56
23:00	25	25	16	35											41	60	20	30
24:00	7	14	5	15											12	29	6	14

LANE 1	2565		3626		495										6686		3449	
LANE 2	2789		3566		314										6669		3411	

COMBINED	5354		7192		809										13355		6860	

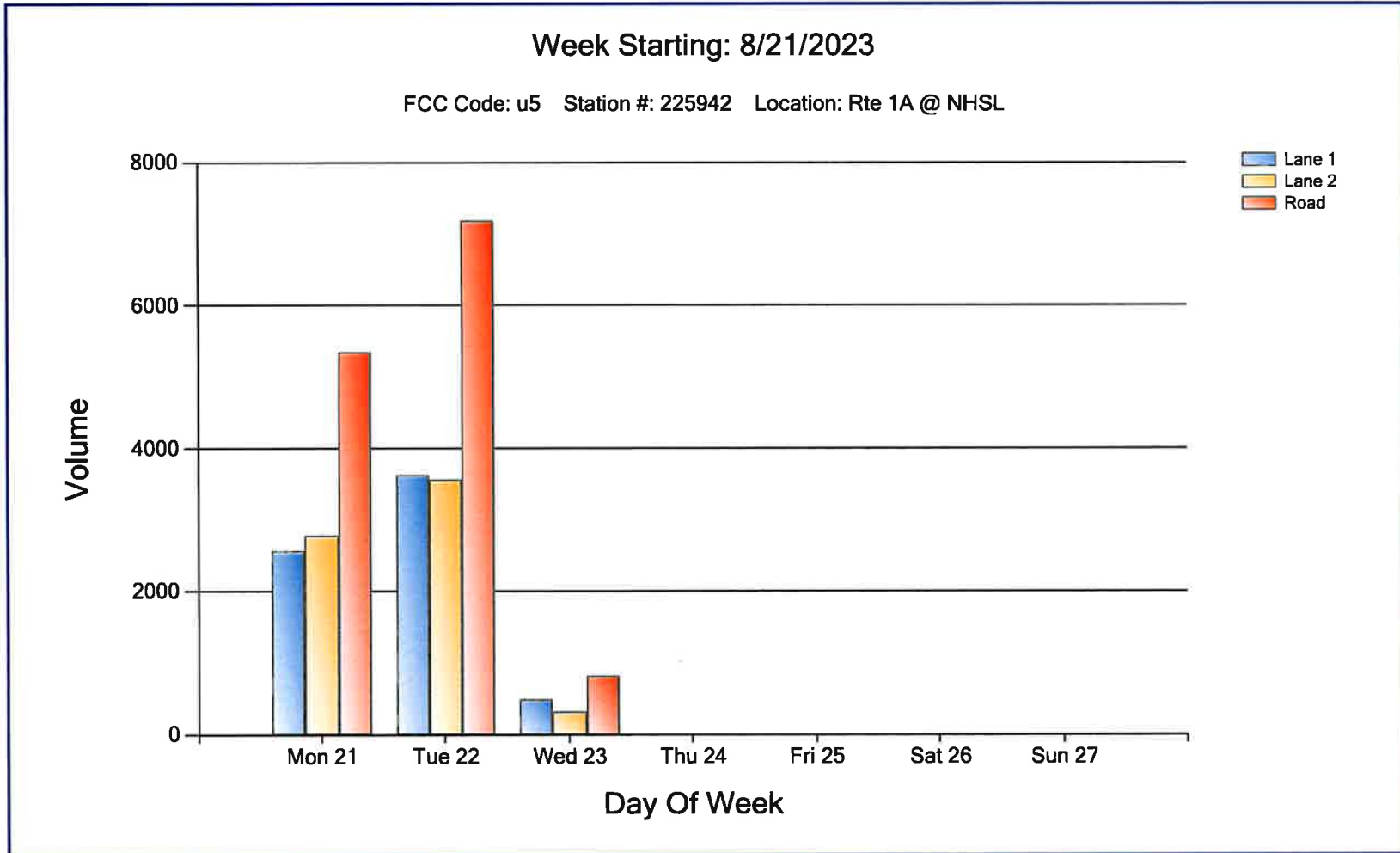
Lane 1																		
AM Times	10:15		11:15		07:15										11:15		11:15	
AM Peaks	249		299		164										546		272	
Lane 2																		
AM Times	11:15		11:15		07:15										11:15		11:15	
AM Peaks	271		286		138										557		278	

Lane 1																		
PM Times	15:15		13:15		00:00										13:15		13:15	
PM Peaks	271		291		0										520		260	
Lane 2																		
PM Times	13:15		16:15		00:00										16:15		16:15	
PM Peaks	279		294		0										567		282	

Merrimack Valley Planning Commission

Week Starting: 8/21/2023

FCC Code: u5 Station #: 225942 Location: Rte 1A @ NHSL



Merrimack Valley Planning Commission

TWO CHANNEL WEEKLY SUMMARY
Starting: 8/21/2023

Page: 1

FCC: 3372535
Station: u5
Location: Rte 1A W State Beach Rd
Direction 1: EAST

File: SAL1AWstatebeachrdv.prn
City: Salisbury, MA
Counter: 294

Direction 2: WEST

TIME	MON		TUE 22		WED 23		THU 24		FRI		SAT		SUN		WK TOT		WK AVG	
	LN 1	LN 2	LN 1	LN 2	LN 1	LN 2	LN 1	LN 2	LN 1	LN 2	LN 1	LN 2	LN 1	LN 2	LN 1	LN 2	LN 1	LN 2
01:00			9	13	11	16									20	29	10	14
02:00			4	6	9	9									13	15	6	8
03:00			6	10	14	9									20	19	10	10
04:00			12	25	10	24									22	49	11	24
05:00			37	62	60	75									97	137	48	68
06:00			71	175	76	170									147	345	74	172
07:00			142	231	127	244									269	475	134	238
08:00			212	273	215	265									427	538	214	269
09:00			362	265	396	251									758	516	379	258
10:00			503	250											503	250	503	250
11:00	453	360	495	299											948	659	474	330
12:00	488	364	564	360											1052	724	526	362
13:00	404	362	477	406											881	768	440	384
14:00	425	429	442	481											867	910	434	455
15:00	383	486	392	489											775	975	388	488
16:00	415	439	423	476											838	915	419	458
17:00	400	416	404	389											804	805	402	402
18:00	330	386	451	418											781	804	390	402
19:00	306	285	381	350											687	635	344	318
20:00	187	191	218	319											405	510	202	255
21:00	121	119	113	217											234	336	117	168
22:00	48	98	67	135											115	233	58	116
23:00	34	35	26	49											60	84	30	42
24:00	13	26	19	26											32	52	16	26

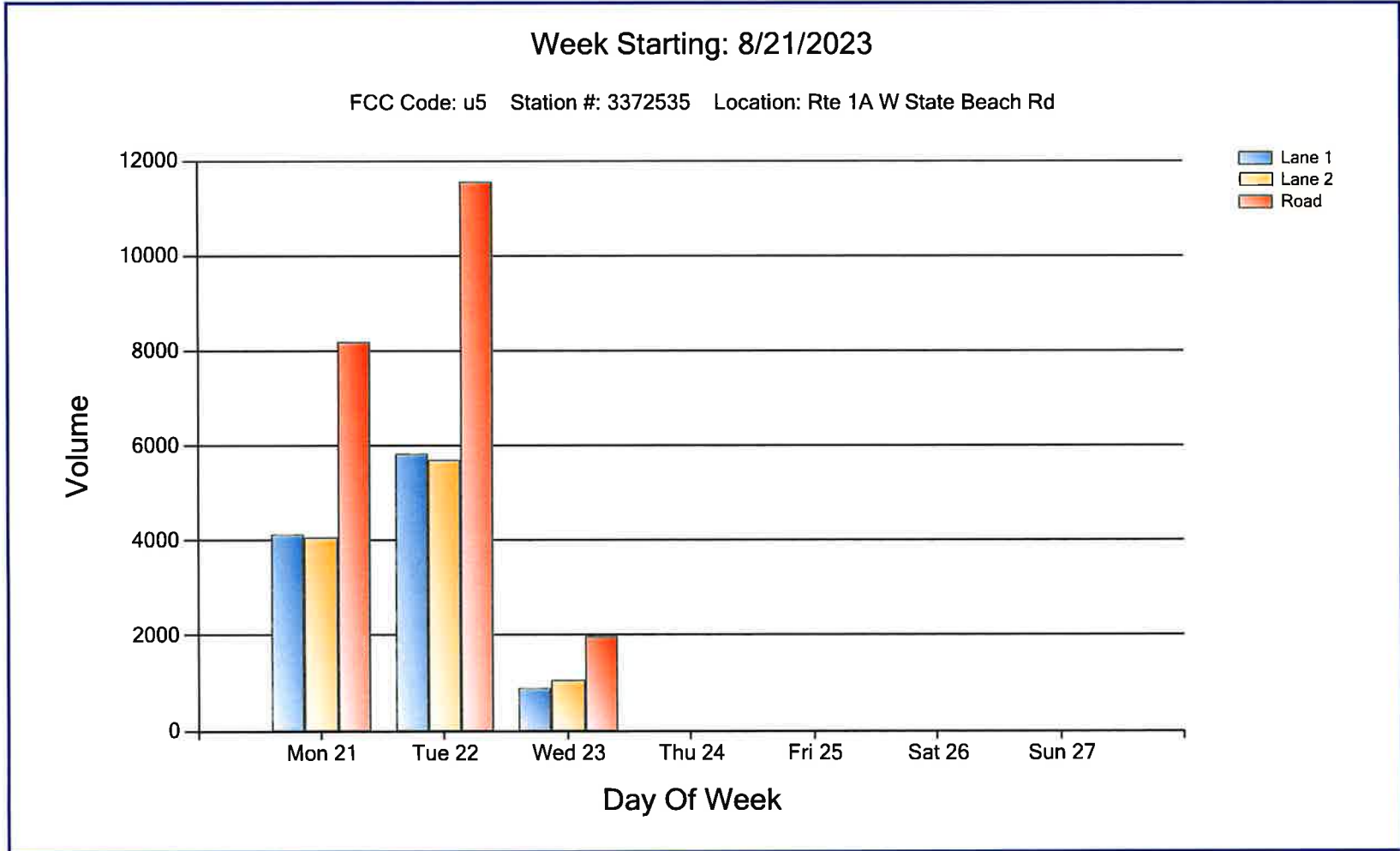
LANE 1	4007		5830		918										10755		5629	
LANE 2	3996		5724		1063										10783		5517	

COMBINED	8003		11554		1981										21538		11146	

Lane 1																		
AM Times	11:15		11:15		08:15										11:15		11:15	
AM Peaks	488		564		396										1052		525	
Lane 2																		
AM Times	11:15		11:15		07:15										11:15		11:15	
AM Peaks	364		360		265										724		361	

Lane 1																		
PM Times	13:15		12:15		00:00										12:15		12:15	
PM Peaks	425		477		0										881		439	
Lane 2																		
PM Times	14:15		14:15		00:00										14:15		14:15	
PM Peaks	486		489		0										975		487	

Merrimack Valley Planning Commission



Merrimack Valley Planning Commission

TWO CHANNEL WEEKLY SUMMARY
Starting: 8/21/2023

Page: 1

Station #: 5045
FCC Code: u3
Location: Chain Bridge @ Newburyport Line
Direction 1: EAST

File: AMESchainbridge@NPTLinev.prn
City: Amesbury, MA
Counter #: 290

Direction 2: WEST

TIME	MON		TUE 22		WED 23		THU 24		FRI		SAT		SUN		WK TOT		WK AVG	
	LN 1	LN 2	LN 1	LN 2	LN 1	LN 2	LN 1	LN 2	LN 1	LN 2	LN 1	LN 2	LN 1	LN 2	LN 1	LN 2	LN 1	LN 2
01:00			10	13	15	13									25	26	12	13
02:00			7	4	6	12									13	16	6	8
03:00			12	13	14	8									26	21	13	10
04:00			24	19	23	18									47	37	24	18
05:00			131	74	115	65									246	139	123	70
06:00			379	242	411	234									790	476	395	238
07:00			690	434	719	452									1409	886	704	443
08:00			769	526	797	477									1566	1003	783	502
09:00	621	470	653	500											1274	970	637	485
10:00	652	569	645	606											1297	1175	648	588
11:00	689	589	691	604											1380	1193	690	596
12:00	771	633	677	668											1448	1301	724	650
13:00	582	672	666	691											1248	1363	624	682
14:00	637	758	607	723											1244	1481	622	740
15:00	648	829	694	901											1342	1730	671	865
16:00	641	886	730	889											1371	1775	686	888
17:00	708	823	764	864											1472	1687	736	844
18:00	533	571	594	553											1127	1124	564	562
19:00	343	403	363	420											706	823	353	412
20:00	214	333	230	422											444	755	222	378
21:00	139	184	136	232											275	416	138	208
22:00	74	96	94	121											168	217	84	108
23:00	39	56	55	59											94	115	47	58
24:00	19	23	22	31											41	54	20	27

LANE 1	7310		9643		2100										19053		9526	
LANE 2	7895		9609		1279										18783		9393	

COMBINED	15205		19252		3379										37836		18919	

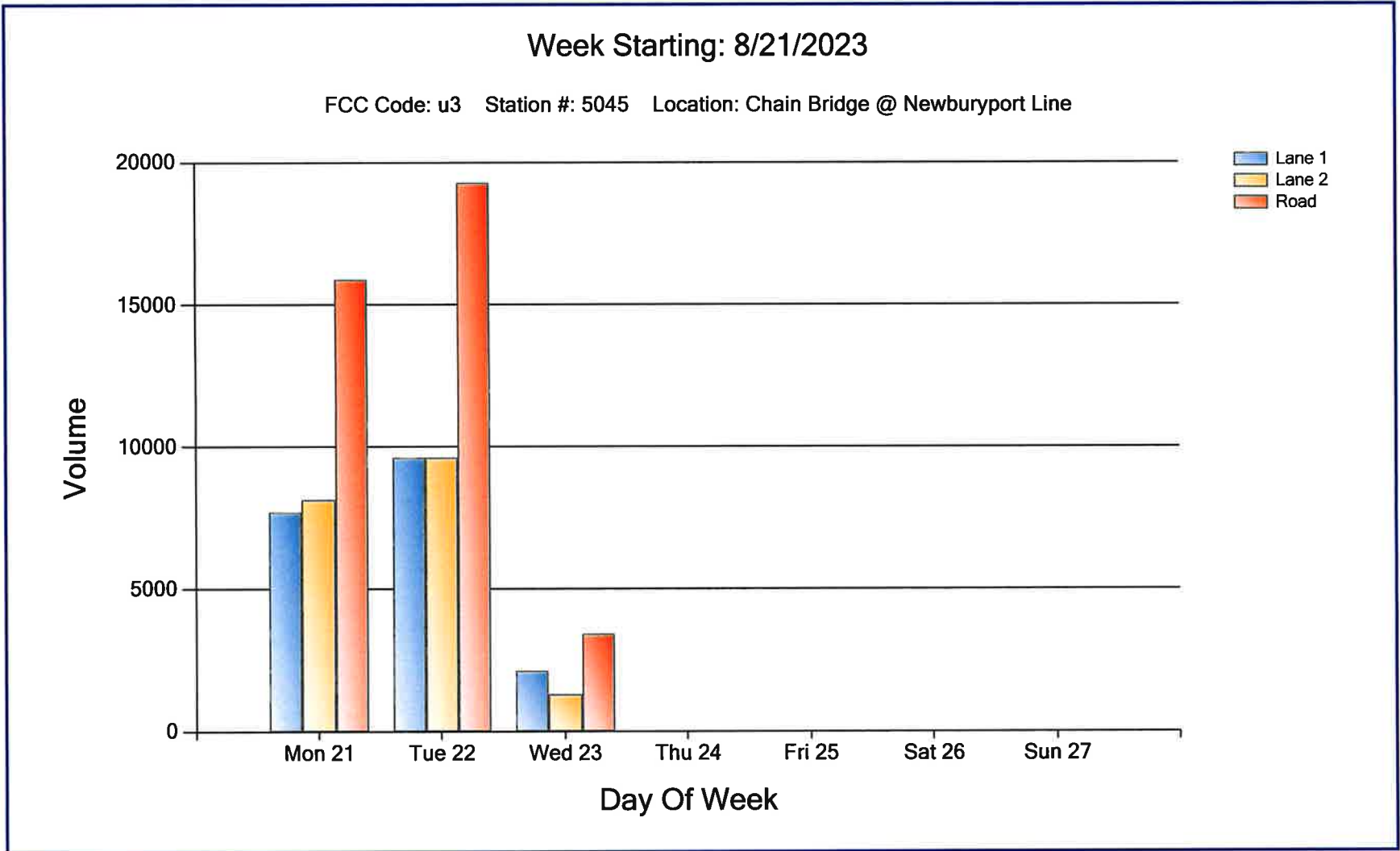
Lane 1																		
AM Times	11:15		07:15		07:15										07:15		07:15	
AM Peaks	771		769		797										1566		782	
Lane 2																		
AM Times	11:15		11:15		07:15										11:15		11:15	
AM Peaks	633		668		477										1301		650	

Lane 1																		
PM Times	16:15		16:15		00:00										16:15		16:15	
PM Peaks	708		764		0										1472		735	
Lane 2																		
PM Times	15:15		14:15		00:00										15:15		15:15	
PM Peaks	886		901		0										1775		886	

Merrimack Valley Planning Commission

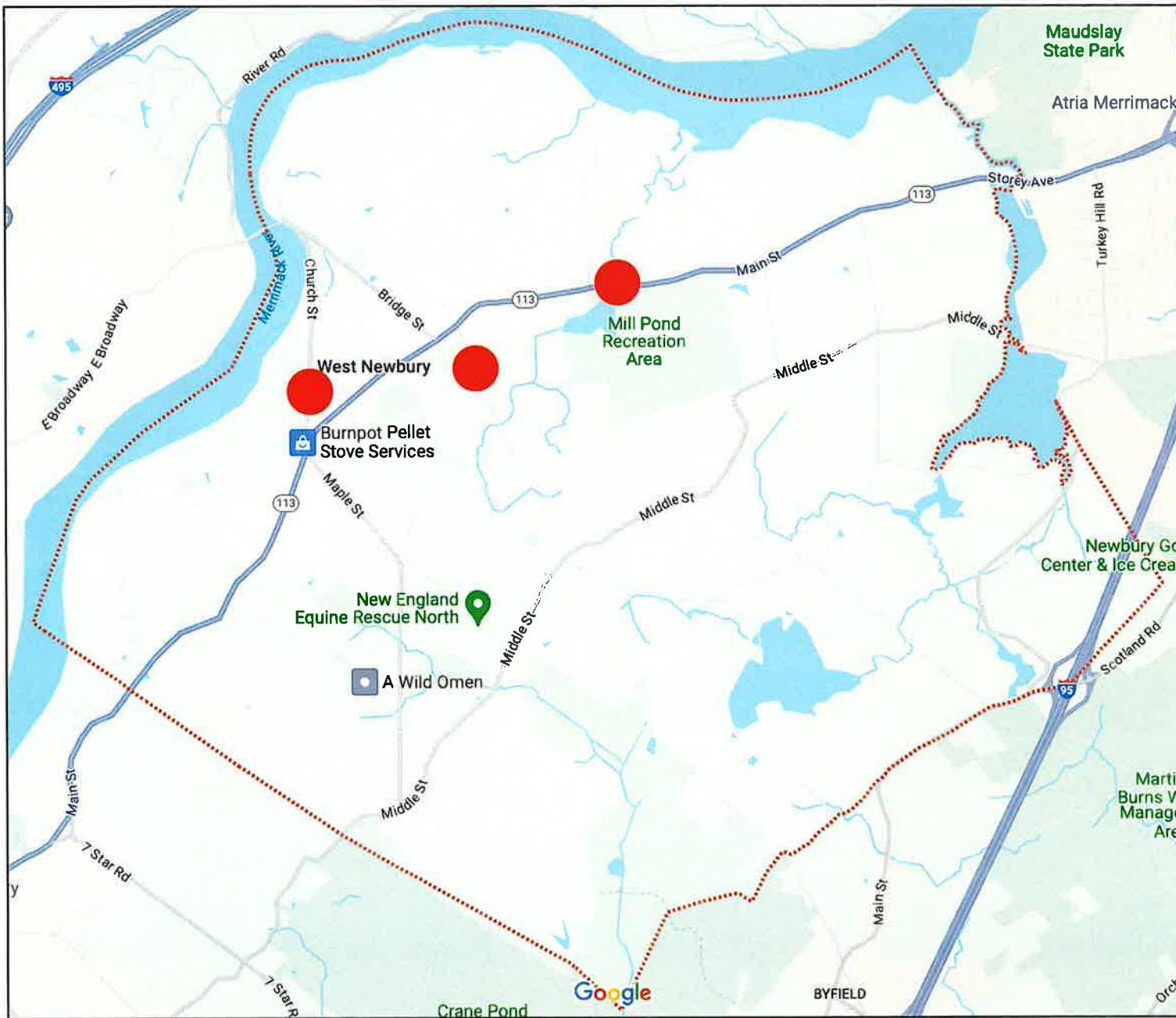
Week Starting: 8/21/2023

FCC Code: u3 Station #: 5045 Location: Chain Bridge @ Newburyport Line





West Newbury, MA



2023 Traffic Count Locations -West Newbury, MA

TOWN OF WEST NEWBURY

2023 Traffic Count Summary

Conducted By The

Merrimack Valley Planning Commission

Number	Route/Street	Location	Hours	Date	Total
241102	Rte 113 / Main St	E of Coffin St	48	06/07/23	9097
		EB			4405
		WB			4692
232402	Bachelor St	S of Rte 113 / Main St	48	05/08/23	1956
		NB			1041
		SB			915
232405	Church St	N of Rte 113 / Main St	48	05/08/23	2749
		NB			1392
		SB			1357

Merrimack Valley Planning Commission

TWO CHANNEL WEEKLY SUMMARY
Starting: 6/7/2023

Page: 1

Station #: u3
FCC Code: 241102
Location: Rte 113 E Coffin St
Direction 1: EAST

File: WNEW113EcoffinVOLUME.prn
City: West Newbury, MA
Counter #: 293

Direction 2: WEST

TIME	MON		TUE		WED		THU 8		FRI 9		SAT 10		SUN		WK TOT		WK AVG	
	LN 1	LN 2	LN 1	LN 2	LN 1	LN 2	LN 1	LN 2	LN 1	LN 2	LN 1	LN 2	LN 1	LN 2	LN 1	LN 2	LN 1	LN 2
01:00							11	11	2	6					13	17	6	8
02:00							7	5	4	5					11	10	6	5
03:00							8	6	10	9					18	15	9	8
04:00							26	5	25	7					51	12	26	6
05:00							104	24	71	29					175	53	88	26
06:00							257	93	236	84					493	177	246	88
07:00							435	210	403	221					838	431	419	216
08:00							405	255	405	259					810	514	405	257
09:00							292	209	304	178					596	387	298	194
10:00					238	236	258	277							496	513	248	256
11:00					298	255	303	256							601	511	300	256
12:00					265	303	270	289							535	592	268	296
13:00					237	306	306	266							543	572	272	286
14:00					314	279	326	384							640	663	320	332
15:00					290	474	332	489							622	963	311	482
16:00					357	540	286	561							643	1101	322	550
17:00					307	490	358	488							665	978	332	489
18:00					200	274	187	283							387	557	194	278
19:00					134	224	153	244							287	468	144	234
20:00					76	165	103	181							179	346	90	173
21:00					42	113	32	115							74	228	37	114
22:00					28	58	27	64							55	122	28	61
23:00					26	33	33	47							59	80	30	40
24:00					4	40	9	34							13	74	6	37

LANE 1						2816	4528	1460							8804	4405
LANE 2						3790	4796	798							9384	4692

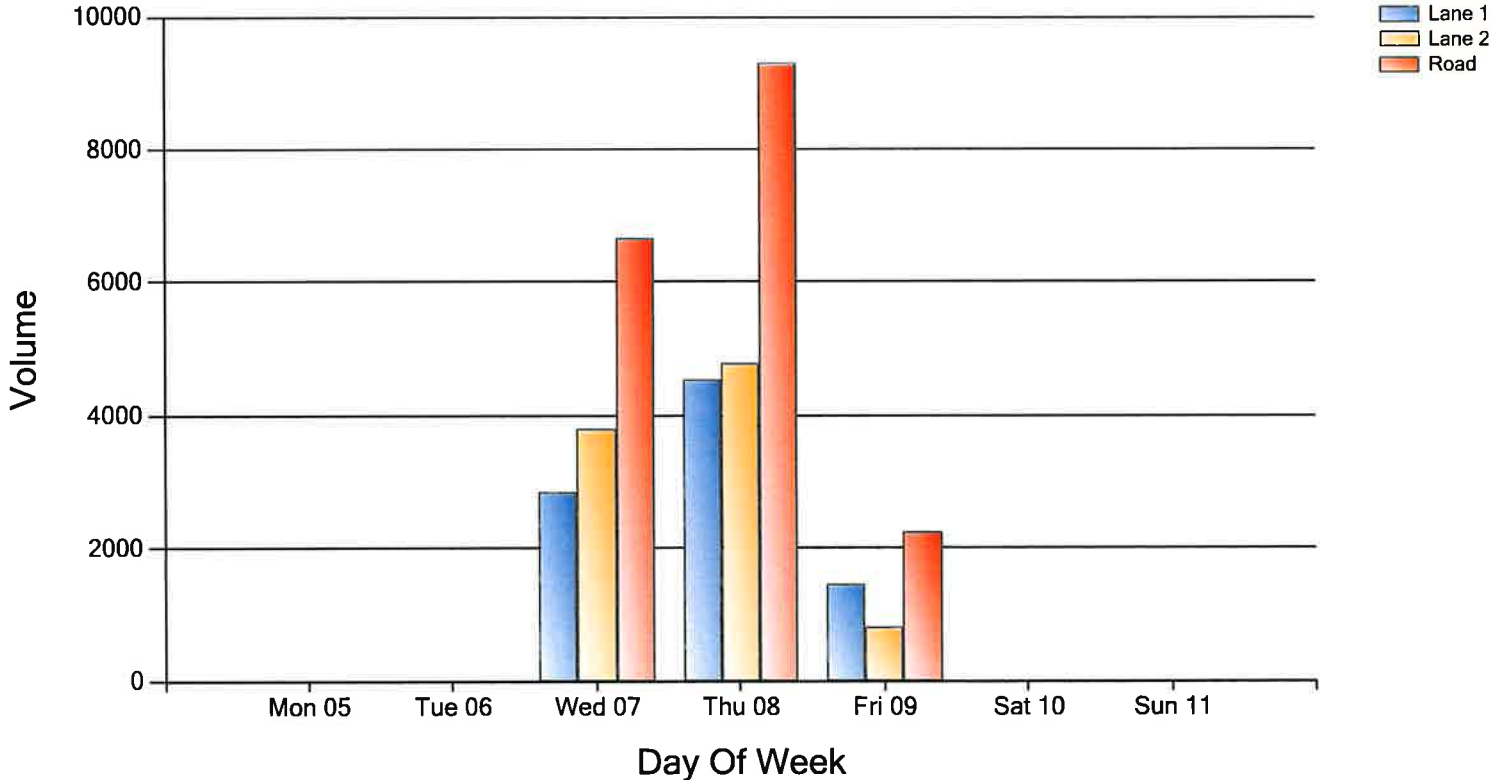
COMBINED						6606	9324	2258							18188	9097
----------	--	--	--	--	--	------	------	------	--	--	--	--	--	--	-------	------

Lane 1																
AM Times						10:15	06:15	07:15							06:15	06:15
AM Peaks						298	435	405							838	418
Lane 2																
AM Times						11:15	11:15	07:15							11:15	11:15
AM Peaks						303	289	259							592	294
Lane 1																
PM Times						15:15	16:15	00:00							16:15	16:15
PM Peaks						357	358	0							665	332
Lane 2																
PM Times						15:15	15:15	00:00							15:15	15:15
PM Peaks						540	561	0							1101	549

Merrimack Valley Planning Commission

Week Starting: 6/5/2023

FCC Code: 241102 Station #: u3 Location: Rte 113 E Coffin St



Merrimack Valley Planning Commission

TWO CHANNEL WEEKLY SUMMARY
Starting: 5/8/2023

Page: 1

Station #: 232402
FCC Code: u5
Location: Bachelor St S Rte 113
Direction 1: NORTH

File: WNEWbachelorS113VOLUME.prn
City: West Newbury, MA
Counter #: 292

Direction 2: SOUTH

TIME	MON		TUE 9		WED 10		THU 11		FRI		SAT		SUN		WK TOT		WK AVG	
	LN 1	LN 2	LN 1	LN 2	LN 1	LN 2	LN 1	LN 2	LN 1	LN 2	LN 1	LN 2	LN 1	LN 2	LN 1	LN 2	LN 1	LN 2
01:00			3	2	4	1									7	3	4	2
02:00			1	2	1	1									2	3	1	2
03:00			1	2	1	5									2	7	1	4
04:00			2	3	4	3									6	6	3	3
05:00			10	34	9	34									19	68	10	34
06:00			36	80	32	83									68	163	34	82
07:00			53	96	51	99									104	195	52	98
08:00			57	73	53	67									110	140	55	70
09:00			39	41	46	46									85	87	42	44
10:00			48	42											48	42	48	42
11:00	54	50	51	47											105	97	52	48
12:00	61	58	61	51											122	109	61	54
13:00	51	47	44	46											95	93	48	46
14:00	78	56	70	53											148	109	74	54
15:00	99	65	122	62											221	127	110	64
16:00	133	67	161	70											294	137	147	68
17:00	108	72	138	98											246	170	123	85
18:00	71	57	58	62											129	119	64	60
19:00	55	24	80	33											135	57	68	28
20:00	19	16	20	9											39	25	20	12
21:00	8	7	14	6											22	13	11	6
22:00	5	4	7	4											12	8	6	4
23:00	3	2	4	4											7	6	4	3
24:00	3	0	3	3											6	3	3	2

LANE 1	748	1083	201		2032	1041
LANE 2	525	923	339		1787	915

COMBINED	1273	2006	540		3819	1956
----------	------	------	-----	--	------	------

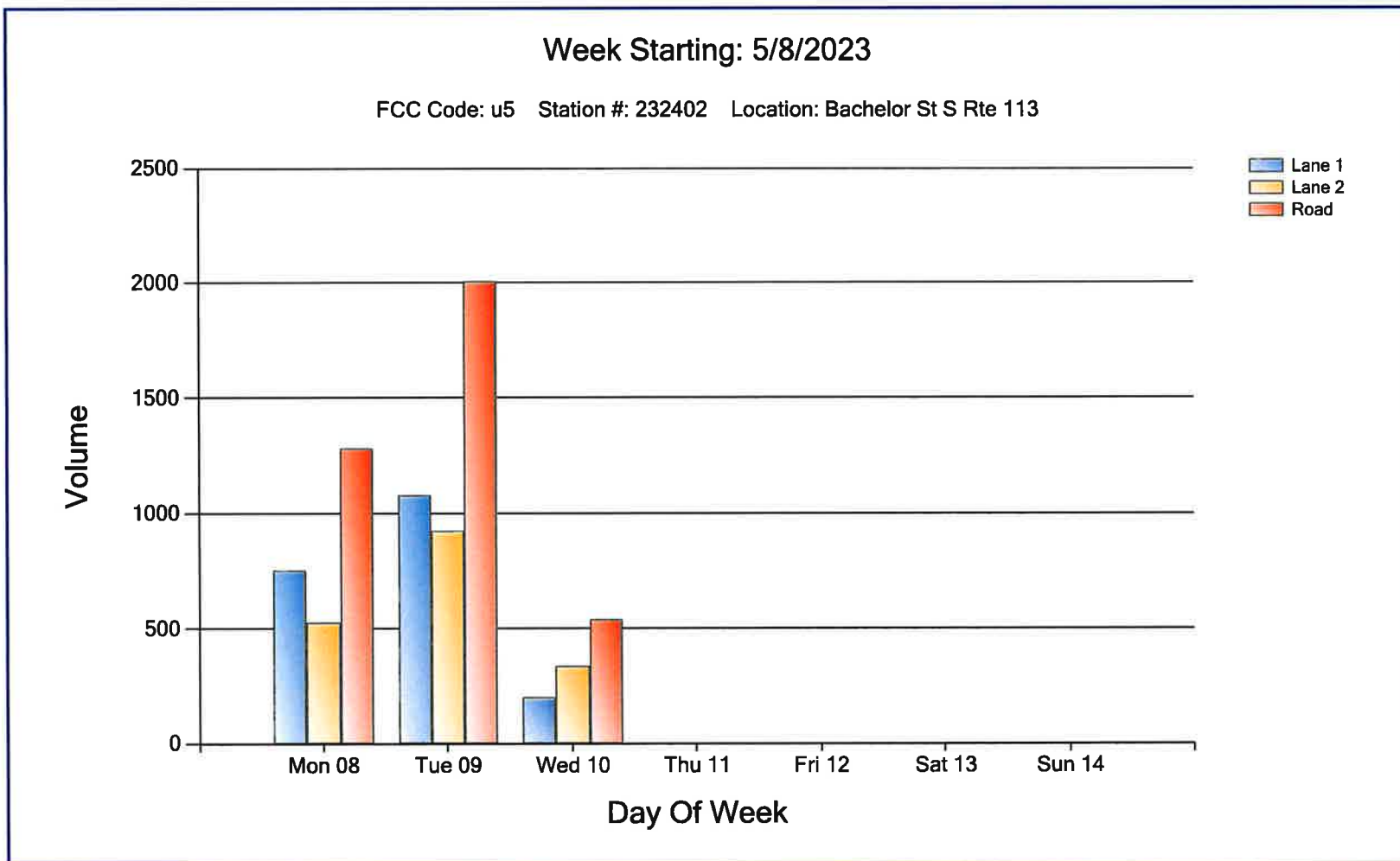
Lane 1						
AM Times	11:15	11:15	07:15		11:15	11:15
AM Peaks	61	61	53		122	60
Lane 2						
AM Times	11:15	06:15	06:15		06:15	06:15
AM Peaks	58	96	99		195	96

Lane 1						
PM Times	15:15	15:15	00:00		15:15	15:15
PM Peaks	133	161	0		294	145
Lane 2						
PM Times	16:15	16:15	00:00		16:15	16:15
PM Peaks	72	98	0		170	84

Merrimack Valley Planning Commission

Week Starting: 5/8/2023

FCC Code: u5 Station #: 232402 Location: Bachelor St S Rte 113



Merrimack Valley Planning Commission

TWO CHANNEL WEEKLY SUMMARY
Starting: 5/8/2023

Page: 1

Station #: 232405
FCC Code: u5
Location: Church St N Rte 113
Direction 1: NORTH

File: WNEWchurchN113VOLUME.prn
City: West Newbury, MA
Counter #: 293

Direction 2: SOUTH

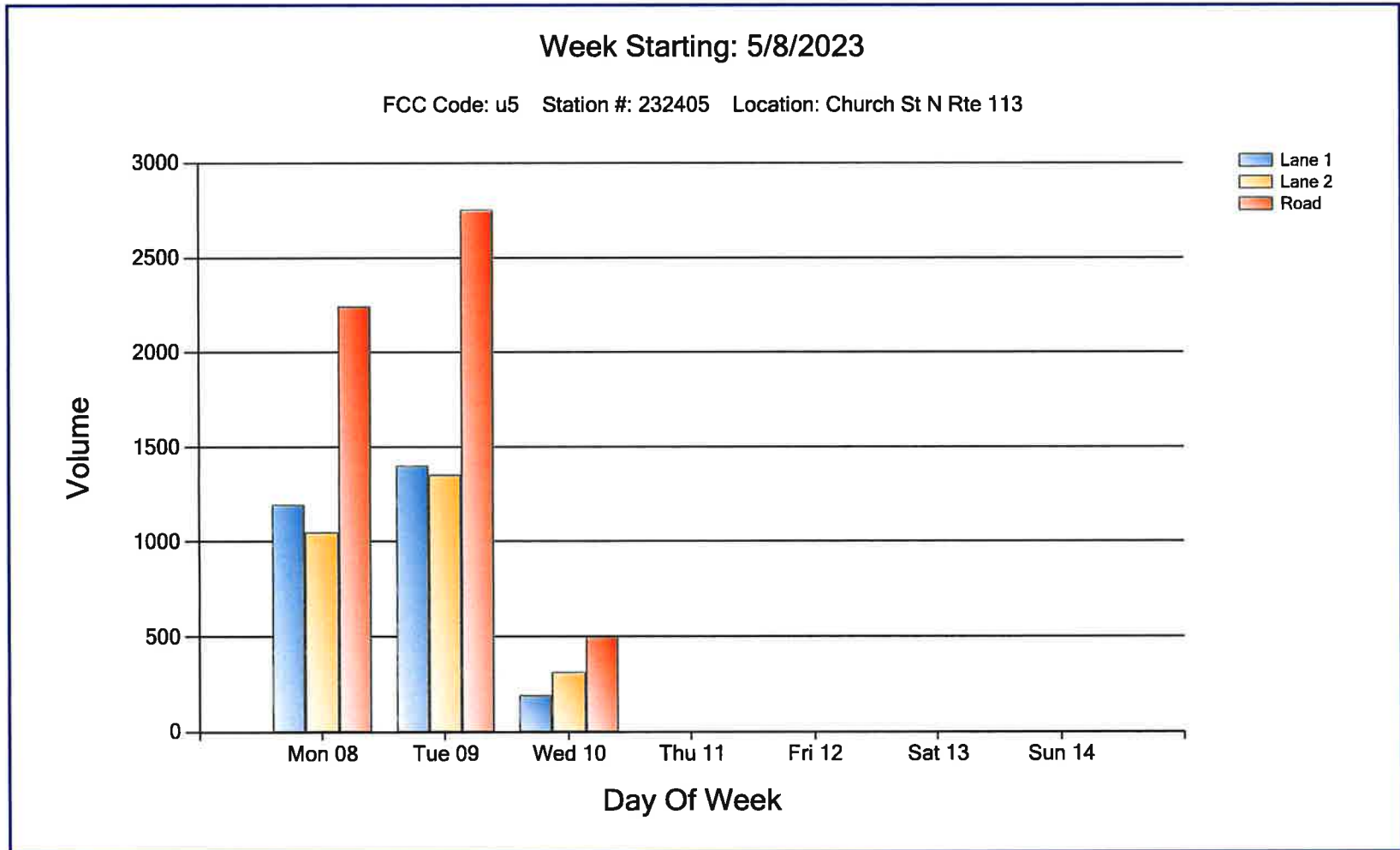
TIME	MON		TUE 9		WED 10		THU 11		FRI		SAT		SUN		WK TOT		WK AVG	
	LN 1	LN 2	LN 1	LN 2	LN 1	LN 2	LN 1	LN 2	LN 1	LN 2	LN 1	LN 2	LN 1	LN 2	LN 1	LN 2	LN 1	LN 2
01:00			0	2	0	1									0	3	0	2
02:00			2	0	4	1									6	1	3	0
03:00			0	0	1	2									1	2	0	1
04:00			3	5	3	3									6	8	3	4
05:00			11	19	14	27									25	46	12	23
06:00			41	79	52	74									93	153	46	76
07:00			143	187	116	206									259	393	130	196
08:00	74	74	88	99											162	173	81	86
09:00	71	75	67	60											138	135	69	68
10:00	75	61	71	58											146	119	73	60
11:00	74	60	71	52											145	112	72	56
12:00	59	77	69	71											128	148	64	74
13:00	66	59	86	70											152	129	76	64
14:00	124	105	128	117											252	222	126	111
15:00	153	106	136	102											289	208	144	104
16:00	116	111	136	114											252	225	126	112
17:00	128	96	144	92											272	188	136	94
18:00	82	116	75	62											157	178	78	89
19:00	89	49	56	77											145	126	72	63
20:00	56	27	40	41											96	68	48	34
21:00	15	22	20	25											35	47	18	24
22:00	11	6	8	14											19	20	10	10
23:00	3	3	1	4											4	7	2	4
24:00	1	3	5	1											6	4	3	2

LANE 1	1197		1401		190										2788		1392	
LANE 2	1050		1351		314										2715		1357	
COMBINED	2247		2752		504										5503		2749	
Lane 1																		
AM Times	09:15		06:15		06:15										06:15		06:15	
AM Peaks	75		143		116										259		129	
Lane 2																		
AM Times	11:15		06:15		06:15										06:15		06:15	
AM Peaks	77		187		206										393		196	
Lane 1																		
PM Times	14:15		16:15		00:00										14:15		14:15	
PM Peaks	153		144		0										289		144	
Lane 2																		
PM Times	17:15		13:15		00:00										15:15		15:15	
PM Peaks	116		117		0										225		112	

Merrimack Valley Planning Commission

Week Starting: 5/8/2023

FCC Code: u5 Station #: 232405 Location: Church St N Rte 113





10 Year History of Traffic Volumes 2014 - 2023

MVPC 10 YEAR HISTORY OF AVERAGE DAILY TRAFFIC
 2014 - 2023
 Conducted By The
 Merrimack Valley Planning Commission

Station Number	MS2 ID	MassDOT/MS2 ID	FCC	Anchored @ UP#	MPH	City / Town	Route or Street	Location	2023 VOL-MO	2022 VOL-MO	2021** VOL-MO	2020** VOL-MO	2019 VOL-MO	2018 VOL-MO	2017 VOL-MO	2016 VOL-MO	2015 VOL-MO	2014 VOL-MO
6045	V5045	CLC5045	u3	UP122		Amesbury	Evans Pl / Chain Bldg	Newburyport Line	18950-AUG	18789-JUN	20013-AUG	18152-AUG			19650-AUG			17925-SEP
60000	V200778	RPA07-007-60000	u5			Amesbury	110 Haverhill Rd	Merrimac TL									7862-JUL	
60003	V250625	RPA07-007-60003	u5			Amesbury	110 Haverhill Rd	W of Main St									13922-AUG	
60001	V254016	RPA07-007-60001	u3			Amesbury	110 Macy St	E of I-495			33179-AUG	33400-JUL				34318-MAY	31721-AUG	33193-AUG
60002		RPA07-007-60002	u5			Amesbury	110 Macy St	W of Rte I-495										
60018	V255606	RPA07-007-60018	u5	UP5.2	25	Amesbury	150 Market St	N of Elm St Rotary	7787-MAY					9040-MAY				
60004	V200784	RPA07-007-60004	u5			Amesbury	150 Market St	N of Elm Ave(NHSL)							2736-MAY			
60007	V3172624	RPA07-007-60007	u5	UP16		Amesbury	150 Hillside Rd	N of Rt 110		8741-SEP					9943-JUL			
60005	V200791	RPA07-007-60005	u5	UP4		Amesbury	150 Hillside Rd	N of I-495		9752-SEP							10999-AUG	
60006	VRPA07-007-60006	RPA07-007-60006	u5			Amesbury	150 Hillside Rd	S of I-495 (Summit Av)										
60008	V200703	RPA07-007-60008	u6			Amesbury	Clark's Rd	S of Rte 110										4103-AUG
60009	V200708	RPA07-007-60009	u6	UP24		Amesbury	Congress St	N of Warren Ave						4099-MAY				
60010	v200710	RPA07-007-60010	u5	ACR UP5		Amesbury	Elm St	E of Water St								12622-MAY		
60011	v200712	RPA07-007-60011	u5	UP2.80		Amesbury	Elm St	N of Rte 110		10078-SEP			12733-AUG					
60031		RPA07-007-60031	u5			Amesbury	Evans Pl	W of Rte I-495										
60029	VRPA07-007-60029	RPA07-007-60029	u6	UP32		Amesbury	Friend St	E of Highland St						3629-MAY				
60012	V254015	RPA07-007-60012	u6			Amesbury	Friend St (WB)	W of Main St									6877-NOV	
60014	v200723	RPA07-007-60014	u6			Amesbury	Greenleaf St	S of Friend St							3987-SEP			
60015	VRPA07-007-60015	RPA07-007-60015	u6			Amesbury	Highland St	N of Wells Ave										
60016	V200725	RPA07-007-60016	u6	UP4		Amesbury	Highland St	S of Friend St						2551-JUL				
60033		RPA07-007-60033	u6			Amesbury	Kimball Rd	At NHSL										
60017	V250621	RPA07-007-60017	u6			Amesbury	Kimball Rd	N of 110										2403-MAY
60013	V255605	RPA07-007-60013	u6			Amesbury	Lions Mouth Rd	E of Newton St										2447-MAY
60030	v256422	RPA07-007-60030	u5	UP25	25	Amesbury	Main St	E of Clarks Rd	9900-MAY						9305-MAY			
60019		RPA07-007-60019	u5	N UP31 @USPS		Amesbury	Main St	N of Nod St					7321-AUG					
60032	v3172533	RPA07-007-60032	u5			Amesbury	150 Main St (NB)	S of Friend St		5685-SEP						7016-SEP		
60020		RPA07-007-60020	u5	UP46		Amesbury	Main St	S of Rte 110					6021-AUG					
60021	V200741	RPA07-007-60021	u3			Amesbury	Merrill St	SW of Old Merrill St										10977-AUG
60022	VRPA07-007-60022	RPA07-007-60022	u5			Amesbury	Merrimac St	SW of Main St										
60023		RPA07-007-60023	u6			Amesbury	Middle Rd	Merrimac TL										
60024	v200747	RPA07-007-60024	u5	UP9		Amesbury	Monroe St	N of Elm St								3090-SEP		
60025		RPA07-007-60025	u6			Amesbury	Pleasant Valley Rd	Merrimac TL										
60026	V250624	RPA07-007-60026	u0			Amesbury	Rocky Hill Rd	S of Rte 110										1592-MAY
60027	V255607	RPA07-007-60027	u6			Amesbury	School St	N of Main St										8849-AUG
60028		RPA07-007-60028	u6			Amesbury	S. Hampton Rd	S of Elm Ave										
6053	CLC5053	CLC5053	u5	1ST Piling NB		Andover	Beacon St	S of Rte I-495		2269-JUL			2740-JUN			2464-MAY		
5112	CLC5112	CLC5112	u6	UP6198		Andover	Greenwood Rd	W of North St	2429-MAY							3083-SEP		1161-JUL
5054	CLC5054	CLC5054	u6	1st NB Piling		Andover	Haggatts Pond Rd	At Rte I-495						2318-AUG			2304-SEP	
5055	CLC5055	CLC5055	u6	UP3576		Andover	Lupine Rd	S of School St						1230-AUG			1646-NOV	
5052	CLC5052	CLC5052	u6	UP5907		Andover	Summer St	W of Hillside Rd		1243-JUL			1412-AUG			1583-MAY		
60513		RPA07-009-60513	u3			Andover	28 Main St	S of Ballardvale Rd										
60510	V200962	RPA07-009-60510	u3			Andover	28 Main St	N of Salem St										
60514		RPA07-009-60514	u3			Andover	28 N. Main St	N of Rte 133										
60515	V200963	RPA07-009-60515	u3	94'S UP3644		Andover	28 N. Main St	S of Rte 133		20263-OCT	17740-JUL	22610-SEP		21375-AUG		21687-AUG	21745-SEP	
60511		RPA07-009-60511	u3			Andover	28 N. Main St	S of Stevens St										
60508	v3372537	RPA07-009-60508	u3			Andover	28 S. Broadway (SB)	Lawrence CL								15387-AUG		
60509	v3372538	RPA07-009-60509	u3			Andover	28 S. Union St (NB)	Lawrence CL										
60554	V257137	VRPA07-009-60554	u2			Andover	28 S. Main St	N of Rte 125										
60512		RPA07-009-60512	u3			Andover	28 S. Main St	S of Rte 125										
60500		RPA07-009-60500	u2			Andover	125/Andover Bypass	S of Rte 28										
60501		RPA07-009-60501	u3			Andover	125 Andover Bypass	N of Gould Rd										
60553		RPA07-009-60553	u2			Andover	125 Andover Bypass	N of Wilkwood St										
60503		RPA07-009-60503	u3			Andover	133 Haverhill St	E of Rte 28										
60506	V255018	RPA07-009-60506	u3	UP47		Andover	133 Haverhill St	N. Andover TL	11610-JUL	11783-JUL	8687-JUL		13094-JUL					
60502		RPA07-009-60502	u3			Andover	133 Lowell St	E of Rte I-93										
60504		RPA07-009-60504	u3			Andover	133 Lowell St	W of Rte 28										
60557	V200957	RPA07-009-60557	u3			Andover	133 Lowell St	Texksbury TL										
60507	V200960	RPA07-009-60507	u3	UP4524/89		Andover	133 Lowell St	E of Argilla Rd	13805-JUL	14722-OCT	11355-OCT	14966-SEP	14349-JUL	15878-JUL	13131-SEP	14085-AUG	13949-SEP	
60552		RPA07-009-60552	u3			Andover	133 Lowell St	E of Haggatts Pond Rd.										
60517	V200905	RPA07-009-60517	u5			Andover	Andover St	S of Dascomb Rd							4869-JUL			
250744	V250744	RPA07-149-63018	u5			Andover	Andover St	Lawrence CL			14374-OCT	12551-AUG						
60518	V200904	RPA07-009-60518	u6	UP4/2554		Andover	Andover St	W of Woburn St						5417-JUN				
60519		RPA07-009-60519	u6			Andover	Ballardvale Rd	W of Sunset Rock Rd										
60556		RPA07-009-60556	u0			Andover	Bartlet St	N of Panchard Av										
60551	V255015	RPA07-009-60551	u5			Andover	Central St	E of Lupine Rd										
60520		RPA07-009-60520	u5			Andover	Central St	S of School St										

Station Number	MS2 ID	MassDOT/MS2 ID	FCC	Anchored @ UP#	MPH	City / Town	Route or Street	Location	2023 VOL-MO	2022 VOL-MO	2021** VOL-MO	2020** VOL-MO	2019 VOL-MO	2018 VOL-MO	2017 VOL-MO	2016 VOL-MO	2015 VOL-MO	2014 VOL-MO
60523	V254017	RPA07-009-60523	u5			Andover	Clark Rd	S of Dascomb Rd									5967-JUL	
60524		RPA07-009-60524	u5			Andover	Dascomb Rd	W of Lovjoy Rd										
60525		RPA07-009-60525	u5			Andover	Dascomb Rd	Tewksbury Line										
60526	v250628	RPA07-009-60526	u5			Andover	Elm St	N. Andover TL								10980-AUG		
60527		RPA07-009-60527	u6			Andover	Gould Rd	E of Rte 28										
60528		RPA07-009-60528	u6			Andover	Greenwood Rd	N of Rte 133										
60529		RPA07-009-60529				Andover	Harding St	E of Rte 28										
60531	V240165	RPA07-009-60531	u6			Andover	High Plain Rd	E of Rte 4-495										2596-JUN
60533		RPA07-009-60533				Andover	High St	N. Andover TL										
60534	V255609	RPA07-009-60534	u5	UP6465		Andover	Lovjoy Rd	S of Holly Ter						8765-AUG				
60535		RPA07-009-60535	u5			Andover	North St	S of River Rd										
60536		RPA07-009-60536	u5			Andover	Roadspring Rd	N of Reservation Rd										
60537		RPA07-009-60537				Andover	River Rd	E of Boutwell Rd										
60538		RPA07-009-60538	u5			Andover	River Rd	Lawrence CL										
60539A		RPA07-009-60539A	u5			Andover	River Rd	W of I-93 Shattuck Rd										
60539	V240167	RPA07-009-60539A	u5			Andover	River Rd	W of Shattuck Rd										7371-JUN
60540		RPA07-009-60540				Andover	River Rd	E of I-93										
60541		RPA07-009-60541				Andover	River St	Wilmington Line										
60542		RPA07-009-60542				Andover	River St	S of Andover St										
60543		RPA07-009-60543				Andover	Salon St	North Andover TL										
60544		RPA07-009-60544	u6			Andover	Salem St	W of Rte 125										
60545	V254018	RPA07-009-60545	u5			Andover	School St	S of Central St									3934-JUL	
60546	V250630	RPA07-009-60546	u5	UP47875		Andover	Shawshoan Rd	E of Rte 133						12062-JUN				
60555	V257102	RPA07-009-60555	u5			Andover	Stevens St	W of Rte 28									6747-JUL	
60550		RPA07-009-60550	u6			Andover	Summer St	W of Elm St			811-APR							
60550		RPA07-009-60550	u6			Andover	Wildwood Rd	W of Rte 125										
61002	CLC5050	CLC5050	u5	UP795		Boxford	Ipswich Rd	W of Georgetown Rd						6230-MAY			3899-JUN	
61002	v203812	RPA07-038-61002	u5	UP680		Boxford	97 Ipswich Rd	Topsfield Line	7233-MAY									
61003	v3372887		u3	GDR Acr UP29 2125		Boxford	97 Killam Hill Rd	W Rte 1-95		12902-MAY	13436-AUG	12254-NOV						
61003	v203821	RPA07-038-61003	u3	Town Line Sign		Boxford	97 Killam Hill Rd	Georgetown TL								8912-SEP		
61001	v5120	V5120	u5			Boxford	133 Washington St	N. Andover TL									6841-OCT	
61016	v256528	RPA07-038-61016	u5	25MPH @ church		Boxford	133 Washington St	W of Main St			9581-OCT			11297-SEP				
61000	v5067	RPA07-038-61000	r5	UP2 87		Boxford	133 Willow Rd	Georgetown TL	6009-MAY									
5051	V5051	CLC-5051	u6	UP 1890	35	Boxford	Dale St	North Andover Line	2125-MAY					1293-JUN				1472-SEP
61017	v256526	RPA07-038-61017	u0	UP566 9		Boxford	Elm St	S of Depot Rd								3283-SEP		
61027		RPA07-038-61027	u5			Boxford	Endcott Rd	Middleton TL										
61004	v203804	RPA07-038-61004	u5			Boxford	Endcott Rd	Topsfield Line							7414-SEP		6362-OCT	
61019	v257652	RPA07-038-61019	r0	UP4 105		Boxford	Georgetown Rd	At Georgetown Rd	1061-OCT						1357-SEP			
61005	v203805	RPA07-038-61005	r0	UP1138		Boxford	Georgetown Rd	N of Middleton Rd	2738-MAY						2979-OCT			
61026		RPA07-038-61026				Boxford	Ipswich Rd	At North Andover TL										
61025	v3372539	RPA07-038-61025	u5	UP1854		Boxford	Ipswich Rd	E of Chandler Rd @372	5055-MAY						4243-MAY			
61028	RPA07-038-61026	RPA07-038-61026	u0	UP1742		Boxford	Kelsey Rd	N of Hemlock Rd							3431-OCT			
61006	v203810	RPA07-038-61006	r0	UP1046		Boxford	Lawrence Rd	W of Main St						4876-AUG				
61021		RPA07-038-61021	r5			Boxford	Main St	At Haverhill CL										2358-SEP
61024	v257190	V257190	u5			Boxford	Main St	S of Ipswich Rd									1190-OCT	
61007	v203811	RPA07-038-61007	r5	UP53		Boxford	Main St	N of Rte 133							3004-MAY			
61018	v256527	V256527	u5			Boxford	Main St	S of Rte 133									4410-OCT	4190-SEP
61008	v203812	V203812	r5			Boxford	Main St	W of Middleton Rd									6762-OCT	
61029	3372540		r0			Boxford	Middleton Rd	S Lockwood Ln								1538-MAY		
61022	v257653	RPA07-038-61022	r0	UP150		Boxford	Lake Shore Dr	E of Main St							763-JUN			
61023		RPA07-038-61023	r0			Boxford	Lake Shore Dr	W of Main St										743-MAY
61010	v3372649	RPA07-038-61010	u5			Boxford	Pond St (Service Rd)	S of Rte 97							2579-JUN			
61014	v3372541	RPA07-038-61014	u0	Aacr up2792		Boxford	Spofford Rd	N of Ipswich Rd								1991-MAY		
61015	v3372720	RPA07-038-61015	r0	ACR UP1900		Boxford	Spofford Rd	S of Highland Rd						1172-MAY				
61011	v203818	RPA07-038-61011	u5	UP V292		Boxford	Topsfield Rd	W of Cross Rd						8068-AUG				
61012	v203817	RPA07-038-61012	u5			Boxford	Topsfield Rd	Topsfield Line	5403-MAY									
61013		RPA07-038-61013	r5			Boxford	Washington St	Groveland TL										
5064	CLC5064	CLC5064	u5	UP49		Georgetown	North St	Newbury TL		3046-MAY			2696-MAY			2997-JUN		
5065	CLC5065	CLC5065	u6	UP0		Georgetown	Prospect St	E of Rte 97	1397-MAY				693-MAY			1571-JUN		
61506	v203821	RPA07-105-61506	u3			Georgetown	97 Central St	Boxford TL									8912-SEP	
61507		RPA07-105-61507	u3			Georgetown	97 Central St	S of Rte 133 / Main St										
61517	V210527	RPA07-105-61517	u3	ACR BTW UP 10, 11		Georgetown	97 Central St	S of Library St						12009-JUN				
62002	V211617	RPA07-116-62002	u3	SB Town Sign		Georgetown	97 W. Main St	Groveland TL	16442-JUN	16141-JUL	16655-MAY	18068-AUG	17033-SEP	16986-JUN	16626-OCT	16230-SEP	16035-JUN	16001-JUN
61500		RPA07-105-61500	u2			Georgetown	133 E. Main St	E of Library St										
61501	V5066	RPA07-105-61501	u2	Cr Dvdr		Georgetown	133 E. Main St	W of I-95	20957-OCT	19179-JUL	18745-MAY	17697-JUL	19449-SEP	19550-OCT	16192-AUG	19261-AUG	18038-JUL	
61502	V5067	RPA07-105-61502	u5	UP2:87 5067		Georgetown	133 Andover St	Boxford TL	6009-MAY	6019-MAY	6176-AUG	5625-SEP		6805-AUG	6980-SEP			
61520	v3372543	RPA07-105-61520	u5	UP2vz5		Georgetown	133 Andover St	W Rt 97									10431-SEP	
61503	V236705	RPA07-105-61503	u3			Georgetown	133 E. Main St	Rowley TL							17136-AUG			
61519	V257278	RPA07-105-61519	u0	UP5A		Georgetown	Baldpate Rd	S of Rte 133						939-MAY				

Station Number	MS2 ID	MassDOT/MS2 ID	FCC	Anchored @ UP#	MPH	City / Town	Route or Street	Location	2023 VOL-MO	2022 VOL-MO	2021** VOL-MO	2020** VOL-MO	2019 VOL-MO	2018 VOL-MO	2017 VOL-MO	2016 VOL-MO	2015 VOL-MO	2014 VOL-MO
61508	V240461	RPA07-105-61508	u0	UP4-S		Georgetown	Elm St	S of Rte 133							1775-OCT		118-JUL	
	61523		u0			Georgetown	Fieldstone Ln	S of Searle St										
61509	V240462	RPA07-105-61509	u5	UP15		Georgetown	Jackman St	W of Ordway St					1478-OCT					
61510	V210501	RPA07-105-61510	u6			Georgetown	Jewett St	W of Warren St										
61522		RPA07-105-61522	u6			Georgetown	King St	N of Rte 97/113										
61521	RPA07-105-61521	RPA07-105-61521	u0			Georgetown	Lokushore Rd	N of Rte 133										1170-AUG
61511	v210505	RPA07-105-61511	u5			Georgetown	Library St (EB)	E of Rte 97							3219-OCT	3628-SEP		
	61524		u0			Georgetown	Lisa Ln	N of Searle St										158-AUG
	61525		u0			Georgetown	Marlboro Rd	E of Fieldstone Ln										110-AUG
61518	V3372722	RPA07-105-61518	u0	UP5		Georgetown	Nelson St	W of Rte 97						1200-MAY				
61512	V256648	RPA07-105-61512	u5	UP5/35		Georgetown	North St	E of Mill St					4984-OCT					
61515	V255141	RPA07-105-61515	u5	UP55		Georgetown	North St	N of 97/133							7239-OCT			
						Georgetown	Parish Rd	AT W Newbury Line	73-MAR									
61513		RPA07-105-61513				Georgetown	Pond St	Groveland TL										
	61527		u0			Georgetown	Searle St (EB)	W of Fieldstone Ln										178-JUL
	61526		u0			Georgetown	Searle St	E of Lisa Ln										213-AUG
	61528		u6			Georgetown	Tonney St	E of Marlboro Rd										2363-JUL
	CLCRPA07-105-3372336	CLCRPA07-105-3372336	u6			Georgetown	Tonney St	W of Marlboro Rd										2501-JUL
61514	V236706	RPA07-105-61514	u6	UP4		Georgetown	Tunney St	N of Rte 133						2939-OCT				
61516		RPA07-105-61516	u0	5050		Georgetown	Thurlow St	Groveland TL										
	61529		u0			Georgetown	White Pine Ln	S of Searle St										225-AUG
	61530		u0			Georgetown	Woodland Rd	N of Lodge Dr										569-JUL
5213	CLCS213	CLCS213				Groveland	JB Little Rd	W Newbury TL										
5115	CLCS115	CLCS115	u6	UP3		Groveland	King St	S of Rte 113		1980-AUG			2390-JUN			2389-MAY		
62002	V211617	RPA07-116-62002	u3	SB Town Sign		Groveland	97/Salem St	Groveland TL	16442-JUN	16141-JUL	16655-MAY	18968-AUG	17033-SEP	16986-JUN	16626-OCT	16230-SEP	16035-JUN	16001-JUN
62003	V5625 / 252316	RPA07-116-62003	u3	ACR UP6-60		Groveland	97/School St	S of Center St	12005-JUN	10989-AUG					12380-OCT			
62019	V239140	RPA07-116-62019	u3			Groveland	97/School St	S of Rte 113										15176-OCT
62000	V250718	RPA07-116-62000	u3			Groveland	113/Main St	W of King St										
62001	V5068	RPA07-116-62001	u3	30EUP51.393		Groveland	113/Main St	W Newbury TL		6445-OCT								
62017	V257350	RPA07-116-62017	u6	UP105		Groveland	Center St	W of Rte 97/School St	1411-OCT					1713-APR				
62004	v236733	RPA07-116-62004	u6	UP58		Groveland	Center St	E of Washington St										1205-MAY
	V3372664		u0	UP182		Groveland	Center St	At West Newbury TL										808-OCT
62005	V211603	RPA07-116-62005	u6	ACR UP231 / 127		Groveland	Center St	W of King St										1511-MAY
	V3372650	V3372650	u0	ACT UP74 / 44		Groveland	Center St	W of Salem St										617-MAY
62006		RPA07-116-62006	u5	UP16		Groveland	Gardner St	W of Rte 97/School St					2925-OCT					
62007	V240520	RPA07-116-62007	u6	UP17/1		Groveland	Gardner St	W of King St					1552-OCT					
62016	V255700	RPA07-116-62016	u6	UP7/98		Groveland	King St	Groveland TL					972-OCT					
62020	V3372336	RPA07-116-62020	u5			Groveland	Main St (WB)	W of Rte 97/School St										
62008	V240522	RPA07-116-62008	u5	UP7-1		Groveland	Main St	E of Washington St						5313-APR				2293-OCT
62009	VRPA07-116-62009	RPA07-116-62009	u5			Groveland	Main St	Haverhill CL										2679-SEP
62010	v3372554	RPA07-116-62010	u6			Groveland	Rollins Rd	S of Governors Rd									1380-MAY	
62011		RPA07-116-62011	u5			Groveland	Salem St	Haverhill CL	5808-AUG									
62012	V240526	RPA07-116-62012	u5			Groveland	Salem St	W of Murray Ave										6105-JUN
62013		RPA07-116-62013	u5			Groveland	Seven Star Rd	Groveland TL										
62014	V256672	RPA07-116-62014	u5	Nr UP68		Groveland	Washington St	Boxford TL						2735-MAY				2602-OCT
62015	V3372535	RPA07-116-62015	u5			Groveland	Washington St	N of Center St										2303-SEP
62018	VRPA07-116-62018	RPA07-116-62018	u5	UP VZ29		Groveland	Washington St	N of Salem St						2357-APR				

3036	CLC5036	CLC5036	u6	UP 34	Haverhill	108/Newton Rd	NHSL							5340-SEP			5731-JUN	
12	V12	V12	u5	UP 111	Haverhill	Rte 110/Amesbury Rd	1 Mile W of Merrimack TL	9838-MAY	7140-JUN	9533-OCT	6261-AUG	7747-AUG	9186-MAY	9227-SEP			13905-SEP	
3037	V5037	V5037	u5	R UP60	Haverhill	110/Amesbury Rd	N of Rte 1-495						14420-JUL					
5040	V5040	CLC5040	u2	N UP 374 / S UP7	Haverhill	125 Platow Rd	NHSL (S of Craigie Av)	24659-JUL	25717-JUL	24667-AUG	24489-JUL	26548-AUG	24578-JUL	26432-AUG			27099-SEP	26443-AUG
5035	CLC5035	CLC5035	u6	UP4	Haverhill	Boston Rd	E of Rte 125		1069-SEP			1144-AUG		1293-JUN		1158-SEP		
5002	CLC5002	CLC5002	u5	Guardrail	Haverhill	E. Main St	W. Newbury TL	5753-SEP				6899-JUN		5942-SEP		6522-JUN		4966-OCT
5034	CLC5034	CLC5034	u6	UP3	Haverhill	Ferry Rd	W of Rte 125		1440-MAY			1599-AUG				1216-AUG		
5039	CLC5039	CLC5039	u5	UP76	Haverhill	Groveland St	W of Rte 97/113					8333-AUG				7631-MAY		
5042	CLC5042	CLC5042	u6	UP534-3/3	Haverhill	Koddy St	N of Rte 97/113	711-MAY							834-MAY			797-OCT
5041	CLC5041	CLC5041	u5	UP 8	Haverhill	Rosemont St	W of Rte 125	4424-MAY							3995-JUN			4299-JUL
5032	V5032	RPA07-128-62574	u5	UP103	Haverhill	Saloni St	Groveland TL	5808-AUG	5807-AUG			6315-AUG		5658-AUG				
62586		RPA07-128-62586	u0		Haverhill	12 th Ave	N of Rte: 125											
62500		RPA07-128-62500	u5		Haverhill	97/Broadway	W of Hilldale Ave											
62608		RPA07-128-62608	u5		Haverhill	97 Broadway	E of Essex St											
62501		RPA07-128-62501	u5		Haverhill	97 Broadway	W of Rte 1-495											
62603	V3372651	RPA07-128-62603	u5	UP113	Haverhill	97 Broadway	E Lake St							16679-AUG				
62584		RPA07-128-62584	u5		Haverhill	97 Broadway	E of Lowell Ave											
62585		RPA07-128-62585	u5		Haverhill	97 Broadway	W of Lowell Ave											
62505		RPA07-128-62505	u5		Haverhill	97 Broadway	Mathuen CL											
62502		RPA07-128-62502	u5		Haverhill	97 Winter St	W of Hale St											
62503		RPA07-128-62503	u5		Haverhill	97 Winter St	W of Rte 125 (Portland St)											
62504		RPA07-128-62504	u3		Haverhill	97 Water St	E of Mill St											
62506	V212895	RPA07-128-62506	u3	BTW UP16-35TREE	Haverhill	97/113 Lincoln Ave	W of Groveland St	9284-APR	8024-NOV	9572-JUN	9734-JUL					10957-MAY		
62588	V253359	RPA07-128-62588	u3		Haverhill	97/113 Groveland St	Groveland TL (Bates Br.)									19588-SEP		
	V3372337	RPA07-128-3372337	u5		Haverhill	108/Newton Rd	N of Rte 110 / Amesbury Rd										4316-SEP	
62507		RPA07-128-62507	u3		Haverhill	110 Amesbury Rd	E of Neston Rd											
62591		RPA07-128-62591	u3		Haverhill	110 Amesbury Rd	E of Elliott St											
62592		RPA07-128-62592	u3		Haverhill	110 Amesbury Rd	W of Elliott St											
		RPA07-128-62614	u5		Haverhill	110 Amesbury Rd	W of Turner Av											8823-JUN
62511		RPA07-128-62511	u6		Haverhill	110 Emerson St	S of Winter St											
62516	V212858	RPA07-128-62516	u3	UP 8	Haverhill	110 Kenosa Ave	E of Rte 125	9987-APR	8934-MAY	9660-SEP	9849-JUL							
62509		RPA07-128-62509	u3		Haverhill	110 Kenosa Ave	W of Concord St											
62508		RPA07-128-62508	u5		Haverhill	110 River St	W of Railroad Ave											
62513	VRPA07-128-62513	RPA07-128-62513	u5		Haverhill	110/113/Washington St	W of Essex St											
62600		RPA07-128-62600	u3		Haverhill	110/White St	W of Rte 125											
62514		RPA07-128-62514	u3		Haverhill	110/White St	N of Winter St/ Rte 97											
62517	VRPA07-128-62517	RPA07-128-62517	u5	75' W of UP 84	Haverhill	110/113 River St	E of Rte 1-495 (E of Lowell)	19058-JUN	19493-AUG	19728-SEP	19468-OCT		19518-JUL	23152-JUN	21700-OCT	21422-NOV		
	V3372563		u5		Haverhill	110/113 River St	Over 1-495											
62512		RPA07-128-62512	u5		Haverhill	110/113 River St	W of 1-495											
64056	V3372738	RPA07-181-64056	u5	UP168	Haverhill	110/113 River St	Haverhill CL	11994-JUL					12689-JUL					
62607	VRPA07-128-62607	RPA07-128-62607	u5		Haverhill	110/113 River St	W of Washington St											
62518		RPA07-128-62518	u3		Haverhill	113 Merrimack St	W of Rte 125											
62612	VRPA07-128-62612	RPA07-128-62612	u3		Haverhill	113 Merrimack St	E of West St											
62519		RPA07-128-62519	u3		Haverhill	113 Water St	E of Rte 125											
	v212878		u5	State Line Sign	Haverhill	121/N. Main St	At NHSL						9367-APR					
62524		RPA07-128-62524	u3		Haverhill	125 Bridge St	Merrimack River Bridge											
62599		RPA07-128-62599	u3		Haverhill	125/Main St	N of Water St											
					Haverhill	125/Main St	S of Lawrence St											
62520		RPA07-128-62520	u2		Haverhill	125 Boston Rd	North Andover TL											

Station Number	MS2 ID	MassDOT/MS2 ID	FCC	Anchored @ UP#	MPH	City / Town	Route or Street	Location	2023 VOL-MO	2022 VOL-MO	2021** VOL-MO	2020** VOL-MO	2019 VOL-MO	2018 VOL-MO	2017 VOL-MO	2016 VOL-MO	2015 VOL-MO	2014 VOL-MO
62525	v212889	RPA07-128-62525	u3			Haverhill	125 Main St	S of Rte I-495								29828-JUL		
62593	v5001	RPA07-128-62593	u3			Haverhill	125 S. Main St	N of Rt. 495 Connector		20815-AUG	22419-MAY	18130-JUL				20396-JUL		
62594		RPA07-128-62594	u2			Haverhill	125 S. Main St	S of Rte 495 Connector										
62605		RPA07-128-62605	u3			Haverhill	125 S. Main St	N of Offer St										
62527		RPA07-128-62527	u3			Haverhill	125 S. Main St	S of Kingsbury Ave										
62582		RPA07-128-62582	u2			Haverhill	125 (SB)	South of Rosemont Ave										
62583		RPA07-128-62583	u2			Haverhill	125 (NB)	North of Rosemont Ave										
62595	V257363	RPA07-128-62595	u5			Haverhill	Amesbury Line Rd	E of Rte 110										5326-MAY
62528		RPA07-128-62528				Haverhill	Amesbury Line Rd	NW of Old Ams Lne Rd										
62529	V212812	RPA07-128-62529	u5		Median btw UP5,6	Haverhill	Bailey Blvd	W of Rte 125					5174-MAY					
62530	V250724	RPA07-128-62530	u0			Haverhill	Boardman St	E of Mill St										8138-JUN
62531	V212801	RPA07-128-62531	u0			Haverhill	Carleton St	S of Rte 97										4837-MAY
62532	VRPA07-128-62532	RPA07-128-62532	u0		ACR UP265	Haverhill	Church St (NB)	E of Rte 125						2092-MAY				
	VRPA07-128-62613	RPA07-128-62613	u5			Haverhill	Comau Bridge	N of Railroad Ave										11933-JUN
62533		RPA07-128-62533	u5			Haverhill	Concord St	N of Victory Ave										
62589	RPA07-128-62589	RPA07-128-62589	u0			Haverhill	Corliss Hill Rd	N of Whittier Rd										3437-SEP
62610		RPA07-128-62610	u0			Haverhill	Doane St	E of Rte 125										
	CLC212820	CLC212820	u5		UP41	30	Haverhill	East Broadway	E of Eves Way	1687-MAY								
62535	CLC212820	RPA07-128-62535	u5			Haverhill	East Broadway	S of Milkvale Rd										
62536	V212821	RPA07-128-62536	u0			Haverhill	Elliott St	E of Rte 110										3551-MAY
62609		RPA07-128-62609	u5			Haverhill	Essex St	N of High St										
62538		RPA07-128-62538				Haverhill	Forest St	S of Rte 97										
62539		RPA07-128-62539				Haverhill	Gile St	W of Rte 108										
62540	V240552	RPA07-128-62540	u5			Haverhill	Ginty Blvd	E of Rte 125										
62541		RPA07-128-62541				Haverhill	Grove St	S of Rte 97										
62557		RPA07-128-62557	u5			Haverhill	Groveland Rd	Groveland TL										
62542		RPA07-128-62542				Haverhill	Groveland St	E of Lincoln St										
62543		RPA07-128-62543	u5			Haverhill	Groveland St	E of Water St										
62544		RPA07-128-62544				Haverhill	High St	SW of Essex St										
62587	V254068	RPA07-128-62587	u6		UP1600		Haverhill	Hilldale Ave	NHSL				5146-MAY					
62545		RPA07-128-62545	u5			Haverhill	Hilldale Ave	N of I-495										
62546		RPA07-128-62546	u5			Haverhill	Hilldale Ave	N of 97/Lafayette Sq										
62547	V212836	RPA07-128-62547	u6			Haverhill	Knozo St	E of Rte 110										
62548		RPA07-128-62548				Haverhill	Knozo St	N of Golden Hill Ave										
62549	V212837	RPA07-128-62549	u5			Haverhill	Kingsbury Ave	S of Rte 125										4912-JUN
62550	V212838	RPA07-128-62550	u6		UP38		Haverhill	Lake St	S of Rte 97					3648-AUG				
62551	V212839	RPA07-128-62551	u5			Haverhill	Laurel Ave	N of Rte 125										4984-NOV
62602		RPA07-128-62602	u0			Haverhill	Lawrence Rd	W Groveland Rd										
62552	V212840	RPA07-128-62552	u6			Haverhill	Lawrence St	N of Elm St										5801-JUN
62553		RPA07-128-62553				Haverhill	Locke St	S of Winter St										
62554		RPA07-128-62554	u5			Haverhill	Locust St	S of Winter St										
62555	V212842	RPA07-128-62555	u5			Haverhill	Lowell Ave	N of Rte 110/113										15158-OCT
62556	V212841	RPA07-128-62556	u5			Haverhill	Lowell Ave	S of Rte 97										6398-MAY
62558		RPA07-128-62558	u5			Haverhill	Marsh Ave	E of Main St										
62559	v212845	RPA07-128-62559			UP2		Haverhill	Merrill Ave	W of Rte 121 N. Main St					1553-APR				
62560		RPA07-128-62560				Haverhill	Merrimack St	Merrimack TL										
62561		RPA07-128-62561	u6			Haverhill	Middlesex St	W of Rte 125										
62601	V257364	RPA07-128-62601	u5			Haverhill	Mill St	N of Hope St										5516-JUN
62562		RPA07-128-62562	u5			Haverhill	Mill St	S of Saltonstall St										
	V3372833		u4		UPV22		Haverhill	Mill St (NB)	N of Saltonstall St					3732-AUG				
62563		RPA07-128-62563				Haverhill	Millvale Rd	NW of E. Broadway										
62564	V212806	RPA07-128-62564	u5			Haverhill	Monument St	N of Rte 97										12720-MAY
62565		RPA07-128-62565				Haverhill	Neck Rd	S of Shelly Rd N of Sabat Wy.										
62566		RPA07-128-62566	u5			Haverhill	North Ave	N of Rte 495/NHSL										
62567		RPA07-128-62567				Haverhill	North Ave	S of Marsh Ave										
62606		RPA07-128-62606	u6			Haverhill	North Broadway	At NHSL										
62568		RPA07-128-62568	u6			Haverhill	North Broadway	SE of I-495										
	V3372723		u0		UP17		Haverhill	Oxford Ave	E of Rte 125									
62569	V253364	RPA07-128-62569	u5			Haverhill	Primrose St	S of Rte 125										6939-JUN
62534		RPA07-128-62534	u5			Haverhill	Railroad Ave	Over Merrimack River										
	VRPA07-128-62616	RPA07-128-62616	u0			Haverhill	South Central St (EB)	E of Rte 125 / South Main St										
62570		RPA07-128-62570	u5			Haverhill	South Elm St	W of Rte 125										
62571		RPA07-128-62571	u6			Haverhill	South Pleasant St	W of Chadwick St										
62572		RPA07-128-62572	u6			Haverhill	South Prospect St (SB)	N of Rte 125 Main St										
62573		RPA07-128-62573	u0			Haverhill	South Riverview St	N of Ferry Rd										
62575	V236763	RPA07-128-62575	u5			Haverhill	Salem St	E of Rte 125										12080-JUN
62576		RPA07-128-62576				Haverhill	Shelly Rd	NW of Rte 125 Conn										
	VRPA07-128-62616		u0			Haverhill	South Central St (EB)	E of Rte 125										965-DEC
62611		RPA07-128-62611	u0			Haverhill	South Chestnut St	S of S. Central St										
62577	V3372564	RPA07-128-62577	u5		UP23		Haverhill	Summer St	E of Rte 125 (W of Newcomb)									5454-MAY
62590		RPA07-128-62590				Haverhill	Vale St	E of N. Broadway										
62578		RPA07-128-62578				Haverhill	Walnut St	W of Emerson St Rte 110										
62580		RPA07-128-62580	u6			Haverhill	Willow Ave	W of Kingsbury Ave										
	V3372724		u0		1st HYD on L.		Haverhill	Wimpate St	E Railroad Square									
	VRPA07-128-62615	RPA07-128-62615	u6			Haverhill	West St (NB)	S of Bailey Blvd										772-JUL
62581		RPA07-128-62581	u6			Haverhill	West Lowell Ave	E of Lake St										

Station Number	MS2 ID	MassDOT/MS2 ID	FCC	Anchored @ UP#	MPH	City / Town	Route or Street	Location	2023 VOL-MO	2022 VOL-MO	2021** VOL-MO	2020** VOL-MO	2019 VOL-MO	2018 VOL-MO	2017 VOL-MO	2016 VOL-MO	2015 VOL-MO	2014 VOL-MO
63046		RPA07-149-63046	u6			Lawrence	Lowell St	E of Hampshire St										
63068		RPA07-149-63068	u0			Lawrence	Marion Ave	East of Holly Street									12	
63070		RPA07-149-63070	u0			Lawrence	Marion Ave	W of Hampshire St										
63048		RPA07-149-63048	u6			Lawrence	Market St	E of S. Union St										
63049	V214933	RPA07-149-63049	u5	median sign post		Lawrence	Marion St	E of Canal St		29195-JUN								
5047	CLC5047	CLC5047	u6	UP 2-3		Merrimac	Bear Hill Rd	N of Rte 110	2977-MAY							3151-MAY		2842-OCT
5111	CLC5111	CLC5111	u5			Merrimac	Broad St	Over Rte 1-495										5570-SEP
5046	CLC5046	CLC5046	u5	UP1717		Merrimac	Locust St	S of Rte 1-495	1686-JUN		1643-MAY			2098-MAY	1802-MAY		1674-JUN	1716-SEP
63500	V218019	RPA07-180-63500	u5	UP VZ167		Merrimac	110 / E Main St	E of Bear Hill Rd	8368-JUL	7808-MAY	8151-AUG	8015-AUG		9183-JUL	8895-JUL	9264-JUL	9246-JUL	9306-JUL
63516	VRPA07-180-63516	RPA07-180-63516	u5			Merrimac	110 / E Main St	W of Broad St										
63514	V257730	RP A07-180-63514	u5			Merrimac	110 / W Main St	Haverhill CL										
63515	V218021	RP A07-180-63515	u5	UP40		Merrimac	110 / W Main St	W of Church St	5501-MAY								6285-MAY	
63512	V257729	RP A07-180-63512	u6	UP95	35	Merrimac	Bear Hill Rd	NHSL	1589-MAY	712-MAY								1697-MAY
63513	V218002	RP A07-180-63513	u0			Merrimac	Birch Meadow Rd	N of Rte 110										1472-AUG
63501	V240655	RP A07-180-63501	u5			Merrimac	Broad St	N of Hill St								8838-MAY		
63502	V218006	RP A07-180-63502	u6			Merrimac	Church St	N of Rte 110										4056-NOV
63511	V3372570	RP A07-180-63511	u0			Merrimac	Emery St	S Rte 110 / E Main St										1238-OCT
63510	V256010	RP A07-180-63510	u6	UP54		Merrimac	Hadley Rd	NHSL							1944-MAY			
63503	V218010	RP A07-180-63503	u6			Merrimac	Highland St	N of Harriman Rd										1971-DEC
63504		RP A07-180-63504	u5			Merrimac	Merrimack St	Haverhill CL										
63505	V256781	RP A07-180-63505	u6			Merrimac	Middle Rd	Amesbury TL										
63506		RP A07-180-63506	u6			Merrimac	River Rd	Amesbury TL										
63507	V218016	RP A07-180-63507	u5			Merrimac	River Rd	Haverhill CL										
63508	V3372737	RP A07-180-63508	u6	UP 66 vz		Merrimac	River Rd	E of Locust St						2100-OCT				
63509	V218015	RP A07-180-63509	u5			Merrimac	River Rd	W of Locust St										3157-NOV
63509	V255536	RP A07-180-63509	u6	UP27/24		Merrimac	Winter St	S of Church St						671-OCT				
5026	CLC5026	CLC5026	u5	Median @ UP3685		Methuen	110 Merrimack St	E of Rte 1-495			20150-MAY	18661-AUG		20221-JUN			18768-JUL	
5024	CLC5024	CLC5024	u6	UP VZ-2		Methuen	Brown St	E of Rte 28	2316-SEP									2896-OCT
5031	CLC5031	CLC5031	u6	N Side Bldg UP577	30	Methuen	Forest St	Over Rte 1-93	3248-MAY						3313-MAY			3387-JUL
5106	CLC5106	CLC5106	u6	ACR L UP779 (NP)		Methuen	Oakland Ave	E of Rte 113			4678-JUL			5281-SEP			4916-NOV	
5029	CLC5029	CLC5029	u6	UP169		Methuen	Pelham St	S of Hampshire Rd						1505-JUN				3095-SEP
64061		RP A07-181-64061	u3			Methuen	28 Broadway	N of Rte 213										
64017	VRPA07-181-64017	RP A07-181-64017	u3	UP2145		Methuen	28 Broadway	S of Rte 213 (Hampshire St)		15742-SEP	16849-MAY	15392-AUG	17589-SEP		15462-SEP			16961-OCT
64018		RP A07-181-64018	u3			Methuen	28 Broadway	S of Brono St										
63013	V214951	RP A07-149-63013	u3	ACR UP2839		Methuen	28 / Broadway	Lawrence Line	13803-OCT	13599-SEP	13270-JUL	13032-JUL	13538-SEP	12240-AUG	12604-AUG	12974-AUG	13035-AUG	13286-SEP
64020		RP A07-181-64020	u3			Methuen	28 Broadway	NHSL										
64062	VRPA07-181-64062	RP A07-181-64062	u3			Methuen	28 Broadway	S of Danson Pl										11361-JUN
64015	V218171		u5			Methuen	97 Asses Village Rd	At NHSL										10425-SEP
64005		RP A07-181-64005	u3			Methuen	110 East St	E of Birch Ave										
64001		RP A07-181-64001	u3			Methuen	110 Lowell Blvd	Dracut Line										
64000		RP A07-181-64000	u3			Methuen	110 Lowell St	NE of Armory St										
64002		RP A07-181-64002	u3			Methuen	110 Haverhill St	W of Elm St										
64004	V240668	RP A07-181-64004	u3	UP 384		Methuen	110 Haverhill St	E of Rte 113/ Lowell St			25258-SEP		CONST	CONST	CONST	22677-SEP		16875-SEP*
64056	V3372738	RP A07-181-64056	u5	UP168		Methuen	110/113 Merrimack St	Haverhill CL	11994-JUL						12689-JUL			
64015	V3372761	RP A07-181-64015	u5	UP2242		Methuen	113 Charles St (EB)	W of Tremont St						2483-MAY				
64059		RP A07-181-64059	u5			Methuen	113 Lowell St	S of Bryant Ave										
64014	v259775	RP A07-181-64014	u5	UP3		Methuen	113 Lowell St	S of Hampshire St										12987-MAY
64053		RP A07-181-64053	u5			Methuen	113N Lowell St	Dracut Line										
64053	V3372840		u4	UP454		Methuen	113N Lowell St	E of Hill St					21843-MAY					
64053	V3372839		u4	UP457		Methuen	113N Lowell St	E of Tyler St					22332-MAY					
64053	V3372838		u4	UP465	40	Methuen	113N Lowell St	W of Tyler St	19154-JUL	18290-AUG	19565-MAY	16309-JUL	18834-MAY					
64009	V218144	RP A07-181-64009	u5			Methuen	113 Pleasant St	W of Malford Ave										
64012	V218164	RP A07-181-64012	u5	HYD ACR UP142/5		Methuen	113 Pleasant St (WB)	W of Stevens St						3361-JUL				
64008	V236839	RP A07-181-64008	u5			Methuen	113 Pleasant Valley St	W of Rte 1-495	12514-JUL									
64008	V240669	RP A07-181-64062	u5			Methuen	113 Pleasant Valley St	E of Howe/Jackson Sts										
64010		RP A07-181-64010	u5			Methuen	113 Pleasant Valley St	E of Prospect St										
64057	V3372571	RP A07-181-64057	u5	Median ACR UP73		Methuen	113 Pleasant Valley St	W of Target (store)										
64060		RP A07-181-64060	u5			Methuen	113 Pleasant Valley St	W of Milk St										

Station Number	MS2 ID	MassDOT/MS2 ID	FCC	Anchored @ UP#	MPH	City / Town	Route or Street	Location	2023 VOL-MO	2022 VOL-MO	2021** VOL-MO	2020** VOL-MO	2019 VOL-MO	2018 VOL-MO	2017 VOL-MO	2016 VOL-MO	2015 VOL-MO	2014 VOL-MO
64022		RP A07-181-64022	u6			Methuen	Arlington St	W of Berkeley St										
64023	V250770	RP A07-181-64023	u6	UP3405		Methuen	Berkeley St	S of Arlington St						5593-MAY				
64024	V255538	RP A07-181-64024	u6	UP7915		Methuen	Burnham Rd	N of Riverside Dr					6296-MAY					
64026		RP A07-181-64026	u6			Methuen	Cross St	N of Pelham St										
64027	V9027	RP A07-181-64027	u5	UP3589		Methuen	East St	E of Milk St		10343-OCT	10023-SEP	8726-AUG		10506-MAY				
64029		RP A07-181-64029	u0			Methuen	Fern St	E of Jackson St										
64030		RP A07-181-64030	u6			Methuen	Hampshire Rd	E of Pelham St										
64031		RP A07-181-64031	u6			Methuen	Hampshire St	N of Lowell St										
64032	V250771	RP A07-181-64032	u5			Methuen	Hampstead St	N of Maple St										
64058	V3372341	RP A07-181-64058	u5			Methuen	Hampstead St	At NHSL									4837-SEP	
64033		RP A07-181-64033	u6			Methuen	High St	W of Stevens St										
64034		RP A07-181-64034	u5			Methuen	Howe St	S of Mary Lou St										
64035		RP A07-181-64035	u5			Methuen	Howe St	S of Rte 213										
64036	V236835	RP A07-181-64036	u6			Methuen	Howe St	NE of Hall St									2909-SEP	
64037		RP A07-181-64037	u5			Methuen	Jackson St	N of Brook St										
64038		RP A07-181-64038	u5			Methuen	Lawrence St	SE of Brown St										
64039		RP A07-181-64039	u5			Methuen	Lawrence St	N of East St										
64040		RP A07-181-64040	u6			Methuen	Lowell St	W of Lowell Blvd										
64054	V257732	RP A07-181-64054	u6	UP3797		Methuen	Milk St	S 113 Pleasant Valley St					6490-MAY					
64042	V250772	RP A07-181-64042	u6			Methuen	North St	At NH Line									1980-SEP	
64043		RP A07-181-64043	u5			Methuen	Osgood St	W of Rte 28										
64044	V218135	RP A07-181-64044	u5	UP3010		Methuen	Park St	E of Rte 28								5503-MAY		
64055		RP A07-181-64055	u6			Methuen	Pelham St	W of Cross St										
64045		RP A07-181-64045	u6			Methuen	Pelham St	E of Temple St										
64046		RP A07-181-64046	u5			Methuen	Pelham St	E of Rte 1-93										
64047		RP A07-181-64047	u5			Methuen	Prospect St	N of Timber Ln										
64049		RP A07-181-64049	u5			Methuen	Railroad St	S of Gill Ave										
64050	255551	RP A07-181-64050	u5			Methuen	Riverside Dr	E of Burnham Rd	11795-JUL									
64051	V238487	RP A07-181-64051	u5	UP 4485		Methuen	Tyler St	W Rte 113					4039-MAY					
64052		RP A07-181-64052	u5			Methuen	Woodland St	Lawrence CL										
						Methuen	Woodland St	N of Rte 110										
64500	V257716	RP A07-205-64500	u3	UP1106		Newbury	1 Newburyport Tpk	N of Elm St		8746-AUG			10065-AUG	10170-AUG	10282-OCT	10943-AUG	10375-JUL	
64501		RP A07-205-64501	r3			Newbury	1 Newburyport Tpk	S of Elm St										
64502	V258226	RP A07-205-64502	u5			Newbury	1 Newburyport Tpk	Newburyport CL										6959-AUG
64503	V220525	RP A07-205-64503	r5	UP19		Newbury	1A High Rd	S of Rolfe Ln	6573-AUG	5468-OCT				7235-MAY				
64504	V220524	RP A07-205-64504	r5	Town Line Sign		Newbury	1A High Rd	Rowley TL								3606-JUL		
64516	V228227	RP A07-205-64516	u7			Newbury	Boston Rd	E of Hay St										549-MAY
64504	V220505	RP A07-205-64504	u5			Newbury	Central St	W of Rte 1-95									6471-OCT	
64505	V220504	RP A07-205-64505	u5			Newbury	Central St	E of Rte 1-95										
	CLC3372992		u5			Newbury	Central St	E of Larkin Rd	5838-MAR									
						Newbury	Central St	W of Larkin Rd										
64531	V3372658	RP A07-205-64531	r5			Newbury	Elm St	W of Rte 1							3620-OCT			
64518	V258228	RP A07-205-64518	u5			Newbury	Elm St	E of Coleman Rd										3234-AUG
64526	V3372746	RP A07-205-64526	u5	W of UP87		Newbury	Elm St	Georgetown TL					4044-MAY					
64506	V220506	RP A07-205-64506	u5			Newbury	Hanover St	E of Rte 1									3345-AUG	
64523	V257715	RP A07-205-64523	u5	UP 2		Newbury	Hanover St	W of Rte 1A							3428-MAY			
64517	V220508	RP A07-205-64517	r5			Newbury	Hay St	E of Boston Rd										685-MAY
64521		RP A07-205-64521	u7	UP2		Newbury	Hay St	W of Rte 1A					854-AUG					
64522		RP A07-205-64522	r7			Newbury	Highfield Rd	S of Scotland Rd										
						Newbury	Larkin Rd	S of Central St	283-MAR									
64528		RP A07-205-64528	u7			Newbury	Lunt St (SB)	S of Central St										
64527	V3372340	RP A07-205-64527	u5			Newbury	Main St	S of Central St									3574-OCT	
64507		RP A07-205-64507	u5			Newbury	Main St	Georgetown TL										
64508		RP A07-205-64508	u5			Newbury	Main St	S of Hickory Ln										
64520	V255231	RP A07-205-64520	u5			Newbury	Main St	West Newbury TL										
64534	V258242	RP A07-205-64534	u5			Newbury	Main St	N of Courtney Dr										1406-NOV
64529	V239221	RP A07-205-64529	u7			Newbury	Middle St	W of Rte 1								2158-AUG		
64519	V255232	RP A07-205-64519	u5			Newbury	Moody St	West Newbury TL										1013-MAY
64509	V220513	RP A07-205-64509	u5			Newbury	Northern Blvd	N of Plum Island Tpk									5523-AUG	
64533	VRPA07-205-64533	RP A07-205-64533	u7			Newbury	Orchard St	N of Central St										
64510	V220514	RP A07-205-64510	u5			Newbury	Parker St	W of Rte 1A										5392-AUG
						Newbury	Parish Rd	At Georgetown Line	73-MAR									
64532	VRPA07-205-64532	RP A07-205-64532	u5	UP3558		Newbury	Plum Island Turnpike	W of Sunset Rd	8568-AUG	10602-AUG	10832-JUN	9062-AUG						
64511	V220515	RP A07-205-64511	u5			Newbury	Plum Island Turnpike	Plum Island River Brdg										9554-AUG
64512	V220517	RP A07-205-64512	u5			Newbury	Rolfe Ln	E of Anchor Wy									6280-AUG	
64513	V220518	RP A07-205-64513	u5	UP 1690		Newbury	Schoel St	N of Elm St							5081-MAY			
64514	V250786	RP A07-205-64514	u4			Newbury	Scotland Rd	E of Rte 1-95		10193-OCT								10834-AUG
64515		RP A07-205-64515	r5			Newbury	Scotland Rd	West Newbury TL (W of 95)										
5107	CLC-5107	CLC-5107	u6	UP16		Newburyport	N. Adkinson St	E of Low St					1789-JUN					
	V3372582		u3			Newburyport	1 Newburyport Tpk	N Winter / Summer St Ramps									9318-AUG	
	V3372583		u3			Newburyport	1 Newburyport Tpk	S Winter / Summer St Ramps									13018-AUG	
	V3372581		u3			Newburyport	1 Newburyport Tpk	N Low / Pond Sis									14484-AUG	
	V253540		u3			Newburyport	1 Newburyport Tpk	S Low / Pond Sis									12173-AUG	
65008	V250785	RP A07-206-65008	u3			Newburyport	1 Newburyport Tpk	Newbury TL										13285-JUN
65038	V257717	RP A07-206-65038	u3			Newburyport	1 Newburyport Tpk	S of Parker St										18148-JUN
65047		RP A07-206-65047	u6			Newburyport	Rte 1 SB Ramp	N of Morrimec St										
65006	V220631	RP A07-206-65006	u3			Newburyport	1A High St	E of Federal St										
65002		RP A07-206-65002	u3			Newburyport	113 High St	W of Winter St										
65004	V220635	RP A07-206-65004	u3	UP8144		Newburyport	113 High St	E of Rawson Av	16393-JUN	15811-SEP	16660-SEP	14469-AUG	18317-AUG	18436-JUL		18217-JUN	17987-JUN	17903-JUL

Station Number	MS2 ID	MassDOT/MS2 ID	FCC	Anchored @ UP#	MPH	City / Town	Route or Street	Location	2023 VOL-MO	2022 VOL-MO	2021** VOL-MO	2020** VOL-MO	2019 VOL-MO	2018 VOL-MO	2017 VOL-MO	2016 VOL-MO	2015 VOL-MO	2014 VOL-MO
65033		RPA07-206-65033	u5			Newburyport	113 High St	At Newbury TL										
65005		RPA07-206-65005	u3			Newburyport	113 High St	E of Sumner St										
65000		RPA07-206-65000	u3	@ Artichoke River		Newburyport	113 Storey Ave	West Newbury TL										
	V220639		u3			Newburyport	113 Storey Ave	E of Mosley Ave			18242-JUN							
						Newburyport	113 Storey Ave	E of Noble St										19896-JUN
						Newburyport	113 Storey Ave	E of Kelleher Way			14408-JUN							
65001	V258229	RPA07-206-65001	u3			Newburyport	113 Storey Ave	E of 95										30519-JUN
65046		RPA07-206-65046	u3	molam W95		Newburyport	113 Storey Ave	W of Rte I-95										
65003	V220634	RPA07-206-65003	u3			Newburyport	113 Storey Ave	E of Low St										21553-JUN
65050	V258230	RPA07-206-65048	u0			Newburyport	Bashaw Way	N of Low St										3164-APR
5045	V5045	CLC5045	u3	UP122		Newburyport	Chain Bldg	Amesbury Line	18919-AUG	18789-JUN	20013-AUG	18152-AUG			19650-AUG			17925-SEP
65009	V220606	RPA07-206-65009	u6	UP3		Newburyport	Federal St	N of High St								3439-JUN		
						Newburyport	Ferry Rd	W of Rte 113			1719-JUN							
65010	V220608	RPA07-206-65010	u6	UP 2		Newburyport	Fruit St (NB)	N of High St										1741-MAY
65011	V220609	RPA07-206-65011	u6	UP14		Newburyport	Graf Rd	S of Low St						9031-AUG				
65012	V240730	RPA07-206-65012	u5			Newburyport	Green St (NB)	N of Rte 113										
65013	V220613	RPA07-206-65013	u0	UP2		Newburyport	Hale St	W of Low St					4526-OCT					
65036		RPA07-206-65036	u0			Newburyport	Hale St	E of Turkey Hill Rd			3736-NOV							
	VRPA07-206-65051		u0			Newburyport	Hill St	N of Parker St										2964-JUN
65014	V220614	RPA07-206-65014	u6	UP2		Newburyport	Kent St	N of High St					1814-OCT					
65015	V220615	RPA07-206-65015	u5			Newburyport	Low St	W of Rte 1										
65049	V258233		u5			Newburyport	Low St	W of Bashaw Way										9342-MAY
65048			u5			Newburyport	Low St	E of Colin Dr										13336-APR
65016	V220616	RPA07-206-65016	u5	UP72		Newburyport	Low St	E of Rte 113					13749-OCT					12400-APR
						Newburyport	Low St	E of N. Atkinson St			12808-AUG							11986-JUN
65017		RPA07-206-65017	u6			Newburyport	Marlboro St	N of High St										
65018		RPA07-206-65018	u5			Newburyport	Merrimac St	E of Sumner St										
65045		RPA07-206-65045	u5			Newburyport	Merrimac St	W of Rte 1										
65019	V220618	RPA07-206-65019	u5	UP124		Newburyport	Merrimac St	E of Mosley St										
65020	V220619	RPA07-206-65020	u5	UP37		Newburyport	Merrimac St	W of Kent St						13437-MAY	9254-OCT			
						Newburyport	Mosley Ave	W of Rte 113										
65021		RPA07-206-65021	u6			Newburyport	Mosley Ave	S of Harding Ave (Merrimac)			4758-JUN							
	V258231		u0			Newburyport	Noble St	N of Rte 113 - Storey Ave										5370-JUN
65022		RPA07-206-65022	u5			Newburyport	Parker St	W of State St										
	V256803		u5			Newburyport	Parker St	E of Rte 1										5515-JUN
65023	V250789	RPA07-206-65023	u5			Newburyport	Parker St	E of Graf Rd										6354-JUN
65037		RPA07-206-65037	u5			Newburyport	Parker St	N Scotland Rd										
	VRPA07-206-65049		u5			Newburyport	Parker St (EB)	W of Rte 1										3130-JUN
	VRPA07-206-65050		u5			Newburyport	Parker St	E of Boston Way										6136-JUN
65024	V255901	RPA07-206-65024	u0			Newburyport	Pleasant St (WB)	W of State St										
65044		RPA07-206-65044	u5			Newburyport	Plum Island Tpke	E of Ocean Ave							2494-OCT			
65025		RPA07-206-65025	u5			Newburyport	Pond St	E of Rte 1										
65042		RPA07-206-65042	u3			Newburyport	Spoilford St	N of Merrimac St										
65040		RPA07-206-65040	u6			Newburyport	Spoilford St	S of Merrimac St										
65028	V220624	RPA07-206-65028	u3			Newburyport	State St	N of Parker St										7314-JUN
65026	V225240	RPA07-206-65026	u5			Newburyport	State St (SB)	S of Liberty St										
65027		RPA07-206-65027	u5			Newburyport	State St (SB)	N of High St								8490-OCT		
65043	v3372756	RPA07-206-65043	u6	ACR UP211/9		Newburyport	Sumner St (NB)	S of Merrimac St										
65029		RPA07-206-65029	u6			Newburyport	Toppans Ln	S of Highland St							3114-MAY			
65030	V220626	RPA07-206-65030	u0	UP3		Newburyport	Turkey Hill Rd	S of Rte 113										
						Newburyport	Turkey Hill Rd	S of Bartlett Dr			3175-JUN							
65034		RPA07-206-65034	u0			Newburyport	Turkey Hill Rd	N of Hale St										
65035		RPA07-206-65035	u0			Newburyport	Turkey Hill Rd	S of Hale St										
65031		RPA07-206-65031	u5			Newburyport	Water St	E of Federal St										
65039		RPA07-206-65039	u5			Newburyport	Water St	E of Union St										
65032	V240738	RPA07-206-65032	u5	CustomHse LgtPole		Newburyport	Water St	W of Center St							10672-MAY			
5051	V5051	CLC-5051	u6	UP 1890	35	North Andover	Dale St	Boxford TL	2144-MAY									1472-SEP
5113	V5113	CLC-5113	u6	sign 217'W of circle		North Andover	Johnson St	S of Andover St	18148-NOV						1293-JUN			17662-SEP
5059	CLC5059	CLC-5059	u6	UP1377		North Andover	Salem St	E of Johnson St	11121-AUG	11550-AUG	12695-SEP					17116-AUG		
		V5113	u6	195Salem Xwalk		North Andover	Salem St	W of Johnson St					22537-JUN					
		CLC5613	u2	UP3002		North Andover	Sutton St	E of Surrey Dr	11822-AUG	12271-AUG		10637-OCT			13144-SEP			
65546/47		RPA07-210-65546	u2			North Andover	114/Turnpike St	W of Peters St										
65500	V221045	RPA07-210-65500	u2	UP1511		North Andover	114/Turnpike St	E of Hillside Rd (S-125)		24451-OCT			28381-NOV					
65501		RPA07-210-65501	u2			North Andover	114/Turnpike St	SE of Rte 133										
65502		RPA07-210-65502	u2			North Andover	114/Turnpike St	Middleton Line										
65542	V3372743	RPA07-210-65542	u2	114Mullan@Berkley		North Andover	114/Turnpike St	AT Merrimack College							43670-SEP			
65544		RPA07-210-65544	u2			North Andover	114/Turnpike St	E of Johnson St										
65545		RPA07-210-65545	u2			North Andover	114/Turnpike St	W of Johnson St										
65539		RPA07-210-65539	u2			North Andover	114/Turnpike St	E of Chestnut St										
	V5130		u2	UP1790	45	North Andover	114/Turnpike St	W of Chestnut	21727-OCT						23203-SEP			
65558			u2			North Andover	114/Turnpike St	W of Harold Parker Rd										21805-NOV
65595	V5061	RPA07-210-65595	u3	CTR BY UP3564	45	North Andover	125/Andover Bypass	S of Rte 114	17881-JUL	16671-JUL	17154-JUL	15023-SEP	19535-AUG					
65596	V5611	RPA07-210-65596	u3	UP1202		North Andover	125/Andover St	N of Rte 114	14254-NOV						18909-OCT			
65503	V221054	RPA07-210-65503	u3	GUARDRAIL S UP4825		North Andover	125/Chickering Rd	N of Andover St	15808-AUG	15154-OCT			18169-OCT				19699-OCT	19649-OCT
	V5612		u3			North Andover	125/Chickering Rd	N of Main St	13592-JUL						15492-OCT			
65507	V258222	RPA07-210-65507	u3			North Andover	125/Chickering Rd	S of Prescott St										13429-JUN
	V5694		u3	UP2938		North Andover	125/Chickering Rd	S of Mass Ave							18860-SEP			
65504		RPA07-210-65504	u3			North Andover	125/Osgood St	S of Sutton St										
65508		RPA07-210-65508	u2			North Andover	125/Osgood St	N of Great Pond Rd										
65552		RPA07-210-65552	u2			North Andover	125/Osgood St	S of Great Pond Rd										
65553		RPA07-210-65553	u2			North Andover	125/Osgood St	N of Hob Rd										
65509		RPA07-210-65509	u2			North Andover	125/Osgood St	Haverhill CL										
65537		RPA07-210-65537	u5			North Andover	133/ Great Pond Rd	E of Rte 125</										

65511		RPA07-210-65511	u5		North Andover	133/Pond St	Boxford TL											
65512	V221014	RPA07-210-65512	u5		North Andover	Andover St	W of Osgood St							13897-JUN				
65513		RPA07-210-65513	u0		North Andover	Boston Rd	E of Gray St											
65513		RPA07-210-65513	u0		North Andover	Boxford St	Boxford TL											
65548		RPA07-210-65548	u0		North Andover	Bradford St	N of Rte 133											
65551	V3372571	RPA07-210-65551	u0		North Andover	Bradford St	E of Rte 125											1702-SEP
65514	V221018	RPA07-210-65514	u0	ACR L UPI037	North Andover	Clarendon St	S of Water St						878-AUG					
65516	V240744	RPA07-210-65516	u6		North Andover	Essex St	N of Great Pond Rd											
65517	V221024	RPA07-210-65517	u6	UPI880	North Andover	Great Pond Rd	W of Marbleidge Rd											7029-JUN
65549	V257488	RPA07-210-65549	u0		North Andover	Great Pond Rd	S of Rte 133											
65515	V221021	RPA07-210-65515	u6	XWALK@WESTMIL	North Andover	High St	N of Water St						4893-AUG					

Station Number	MS2 ID	MassDOT/MS2 ID	FCC	UP#	MPH	City / Town	Route or Street	Location	2023	2022	2021**	2020**	2019	2018	2017	2016	2015	2014
									VOL-MO	VOL-MO	VOL-MO	VOL-MO	VOL-MO	VOL-MO	VOL-MO	VOL-MO	VOL-MO	VOL-MO
65518	V221003	RPA07-210-65518	u6	UPR20		North Andover	High St	S of Chadwick St						2782-AUG				
65540		RPA07-210-65540	u0			North Andover	Hillside Rd	N of Rt 114										
65555		RPA07-210-65555	u5			North Andover	Main St	N of Rte 125										
65520	V221027	RPA07-210-65520	u5	UP2680		North Andover	Main St	S of Sutton St						10411-MAY				
65521	V3372657	RPA07-210-65521	u5	UP 712.61		North Andover	Main St	W Park St						8256-JUN				
65536	V255265	RPA07-210-65536	u5	UP16		North Andover	Massachusetts Ave	E of I-495							23293-JUN			
65522	V5056	RPA07-210-65522	u5			North Andover	Massachusetts Ave	N of Andover St								12663-JUL		
65523		RPA07-210-65523	r6			North Andover	Middleton St	Andover TL										
65556	V258223	RPA07-210-65556	u6			North Andover	Osgood St	N of Prescott St										4136-SEP
65524	V221005	RPA07-210-65524	u6			North Andover	Osgood St	N of Massachusetts Ave									7557-SEP	
65525	V5057	RPA07-210-65525	u5			North Andover	Park St	W of Rte 125/133										
65526	V3372574	RPA07-210-65526	u0			North Andover	Pleasant St	W of Stevens St									1824-SEP	
65527	V221034	RPA07-210-65527	u6			North Andover	Prescott St	W of Rte 125/133										
65554		RPA07-210-65554	u0			North Andover	Rea St	W of Johnson St										
65528	V240750	RPA07-210-65528	u6			North Andover	Salem St	E of Appleton St										
65590	VRPA07-210-65590	RPA07-210-65590	u6			North Andover	Salem St	S of Boxford Rd										
65530		RPA07-210-65530	u6			North Andover	Salem St	E of Dale St										
65531	V258224	RPA07-210-65531	u6			North Andover	Stevens St	N of Pleasant St										3501-SEP
65532		RPA07-210-65532	u2			North Andover	Sutton St	W of Rte 125/133										
65533		RPA07-210-65533	u2			North Andover	Sutton St	W of Main St										
65538		RPA07-210-65538	u2			North Andover	Sutton St	E of Main St										
65534	V240754	RPA07-210-65534	u6			North Andover	Water St	W of Elm St									3515-JUL	
65535	V221040	RPA07-210-65535	u6	UP443		North Andover	Waverly Rd	S of Main St						6039-MAY				
65541	V258225	RPA07-210-65541	u5			North Andover	Waverly Rd	S of Woodridge Dr										7840-JUN
66000		RPA07-254-66000	r3			Rowley	I/Newburyport Tpk	N of Rte 133										
66014		RPA07-254-66014	r3			Rowley	I/Newburyport Tpk	S of Rte 133										
66001	V225407	RPA07-254-66001	u3	R UP876	45	Rowley	I/Newburyport Tpk	Ipswich Line	14508-JUN	14047-JUL	13392-MAY	12603-JUN	13206-SEP	14228-JUL	13792-OCT	13768-OCT	14605-JUL	13692-AUG
66002		RPA07-254-66002	u3			Rowley	I/Newburyport Tpk	S of Central St										
66015	VRPA07-254-66015	RPA07-254-66015	u3			Rowley	IA Main St	N of Hammett St										4812-NOV
66017	V225408	RPA07-254-66017	u5	UP1v220		Rowley	IA Main St	N of Parley Ave							6694-NOV			7019-JUN
66008	V256876	RPA07-254-66008	u3	TLSign-ACRUP3/135		Rowley	IA Main St	Ipswich Line	15772-JUN	13275-AUG			15186-SEP	15213-JUL	16091-AUG	16556-JUN	15741-JUL	15354-AUG
66003		RPA07-254-66003	u3			Rowley	133 Haverhill St	Gatewaydown TL										
66005	V225410	RPA07-254-66005	r3	L UP5:80		Rowley	133 Haverhill St	W of Rte 1	17263-JUN					17299-JUL				
66006	V255279	RPA07-254-66006	r3	Rte 1 Sign		Rowley	133 Haverhill St	E of Rte 1	14693-JUN					14774-JUL				
66019	V258234	RPA07-254-66019	u3			Rowley	133 Haverhill St	W Rte 1A										10794-JUN
66018	V3372836	RPA07-254-66018	u0	SB SIGN		Rowley	Boxford Rd	S of Rte 133/Haverhill St					3106-OCT					
66009	V225401	RPA07-254-66009	u5	UP15		Rowley	Bradford St	N of Rte 133 Haverhill St					3956-OCT					
66010	v225402	RPA07-254-66010	u5			Rowley	Central St	N of School St										
66011	V225404	RPA07-254-66011	u5			Rowley	Glen St	W of Rte 1									1940-NOV	3984-AUG
66017	V3372584	RPA07-254-66017	u0	UP3		Rowley	Lisite Rd	S of Rte 133 Haverhill St	1351-JUN					1462-MAY				
						Rowley	Warehouse Ln	E Ocean Ave			246-AUG							
66012	V225405	RPA07-254-66012	u5			Rowley	Weathersfield St	E of Rte 1										1711-NOV
66016		RPA07-254-66016	r7			Rowley	Railroad Av	E of Ocean Av										
66533		RPA07-259-66533	u5			Salisbury	1/Bridge Rd	N of March Rd										
66501	V240897	RPA07-259-66501	u5	Median Guardrail		Salisbury	1/Bridge Rd	Newburyport CL						16914-OCT	18221-AUG	18164-OCT		20196-JUL
66501A		RPA07-259-66501A	u5			Salisbury	1/Bridge Rd	Newburyport CL		11931-SEP								
66543		RPA07-259-66543	u5			Salisbury	1/Bridge Rd	S of Rte 110(Barnyard Ln)										
66539	V225938	RPA07-259-66539	u5	State Sign		Salisbury	1/Lafayette Rd	NHSL	6860-AUG	7976-SEP					9717-NOV			
66538		RPA07-259-66538	u5	UP81		Salisbury	1/Lafayette Rd	N of Toll Rd										
66500		RPA07-259-66500	u5	MEDIAN SIGN		Salisbury	1/Lafayette Rd	S of Toll Rd			9900-SEP							
66502		RPA07-259-66502	u5			Salisbury	1/Lafayette Rd	N of Rte 286										
66503	V225927	RPA07-259-66503	u5			Salisbury	1/Lafayette Rd	S of Rte 286										
66541	V3372837	RPA07-259-66541	u5	UP9		Salisbury	1/Lafayette Rd	N of Gardner St					13551-OCT					
66545		RPA07-259-66545	u5			Salisbury	1/Lafayette Rd	S of Rte 1A / Beach Rd										
66544	VRPA07-259-66544	RPA07-259-66544	u5			Salisbury	1A Beach Rd	E of State Beach Rd										9216-JUL
66507	V3372835	RPA07-259-66507	u5	UP74		Salisbury	1A Beach Rd	W of State Beach Rd	11146-AUG	14815-JUN	11305-AUG	15109-JUL	14119-JUL					
66508	V240900	RPA07-259-66508	u5			Salisbury	1A Beach Rd	W of Ferry Rd										
66537		RPA07-259-66537	u5			Salisbury	1A Beach Rd	E of Dock Ln										
66535	V256883	RPA07-259-66535	u5	UP2/17		Salisbury	1A Beach Rd	E of Sacks Way					18115-AUG					
66506	V240899	RPA07-259-66506	u5	UP4/20		Salisbury	1A N. End Blvd.	N of Central St										7357-JUL
66509	V225942	RPA07-259-66509	u5			Salisbury	1A N. End Blvd.	NHSL										7332-JUL
66504	V225944	RPA07-259-66504	u5			Salisbury	110 Elm St	E of Merrill St										
66505	V255287	RPA07-259-66505	u5			Salisbury	110 Elm St	E of Mudnock Rd										15055-JUL
66512	V258235	RPA07-259-66512	u5			Salisbury	286 Collins Rd	NHSL										13696-JUL
66510	V3372659	RPA07-259-66510	u5	UP29		Salisbury	286 Pike St	W of Rte 1										6056-NOV
66511		RPA07-259-66511	u5			Salisbury	286 Toll Rd Ext	NW of Main St										
66514	V225902	RPA07-259-66514	u0			Salisbury	Broadway	E of Rte 1A										844-NOV
66515		RPA07-259-66515	u0	UP3		Salisbury	Cable Ave	S of Broadway										
66516		RPA07-259-66516	u0			Salisbury	Central Ave	N of Broadway										
66517		RPA07-259-66517	u0	UP2		Salisbury	Cushing Rd	N of Rte 110										
66542	VRPA07-259-66542	RPA07-259-66542	u5			Salisbury	Elm St (1 Way SB)	S of Park St										5954-OCT
66518	V225914	RPA07-259-66518	u6			Salisbury	Ferry Rd	S of Rte 1A/Beach Rd										



CONTACT US

Merrimack Valley Planning Commission
160 Main Street
Haverhill, MA 01830

mvpc.org | (978) 374-0519 | info@mvpc.org

Daniel A. Ovalle, Field Services Coordinator
(978) 374-0519 X: 14 dovalle@mvpc.org