














# Town of Merrimac

## Marshview and Jay McClaren Memorial

### Legend

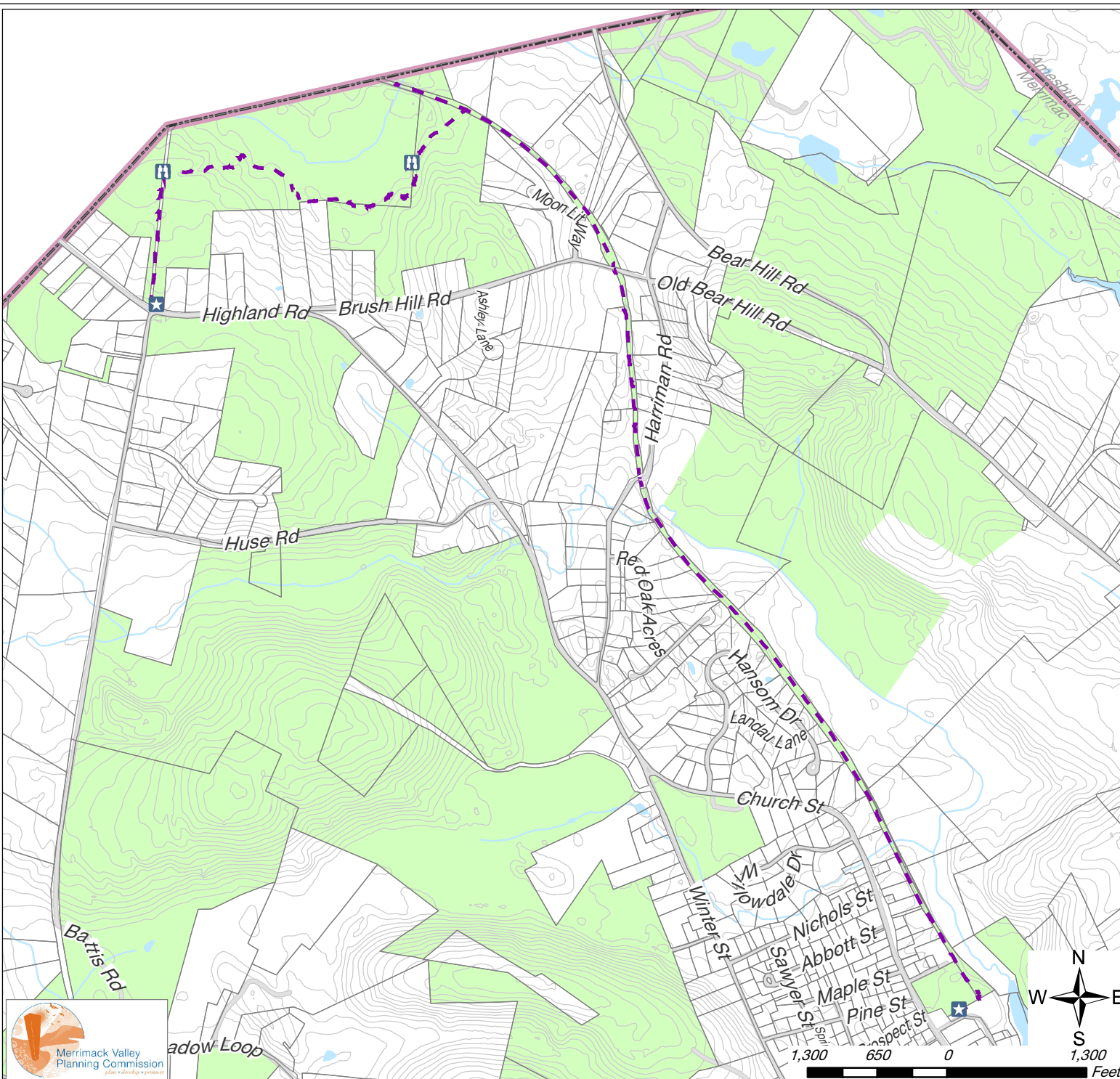
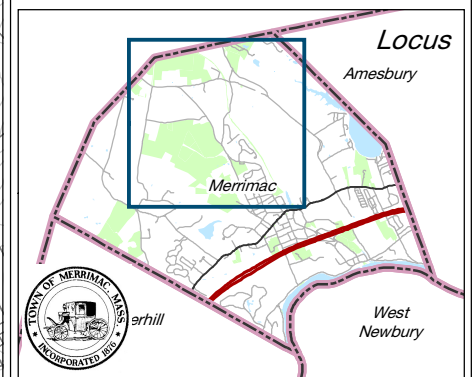
-  Beach
-  Boat Ramp
-  Bridge
-  Dam
-  Entry
-  Historic Site
-  Parking
-  Picnic Area
-  Recreational Area
-  Restroom
-  Scenic View
-  Stone Wall
-  Stream

**Difficulty**  
Easy to Moderate

**Permitted Uses**



Current as of 09/05/2000



Merrimack Valley Planning Commission does not make any warranty, expressed or implied, nor assume any legal liability or responsibility for the accuracy, completeness, or usefulness of the Geographic Information System (GIS) Data or any other data provided herein. The GIS data is illustrative only material and should not be considered for any other purpose. The data does not take the place of a professional survey and has no legal bearing on the true shape, size, location, or existence of a geographic feature, property line, or political representation. Merrimack Valley Planning Commission requests that any use of this information be accompanied by a reference to its source and the Merrimack Valley Planning Commission's caveat that it makes no warranties or representations as to the accuracy of said information.