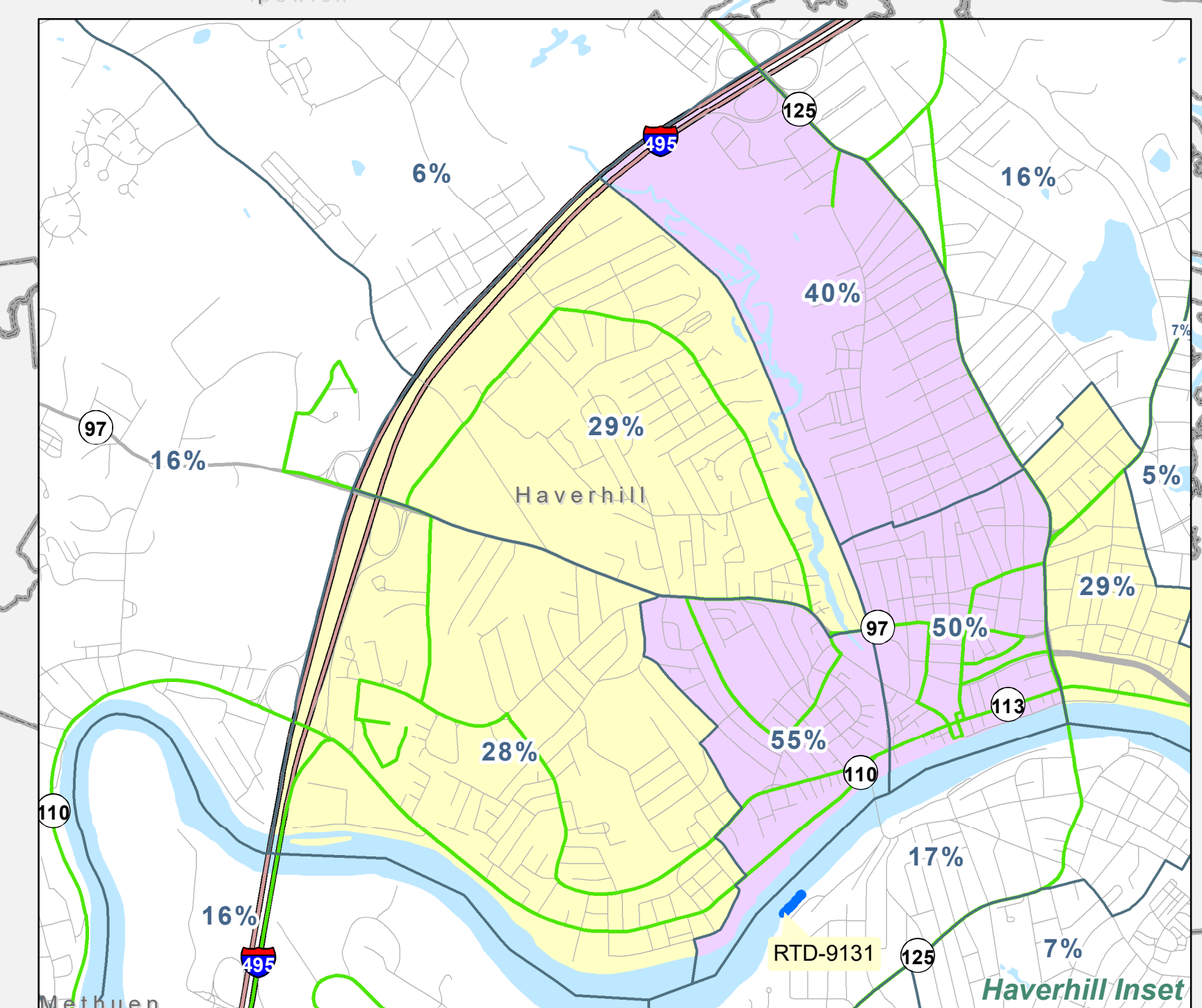
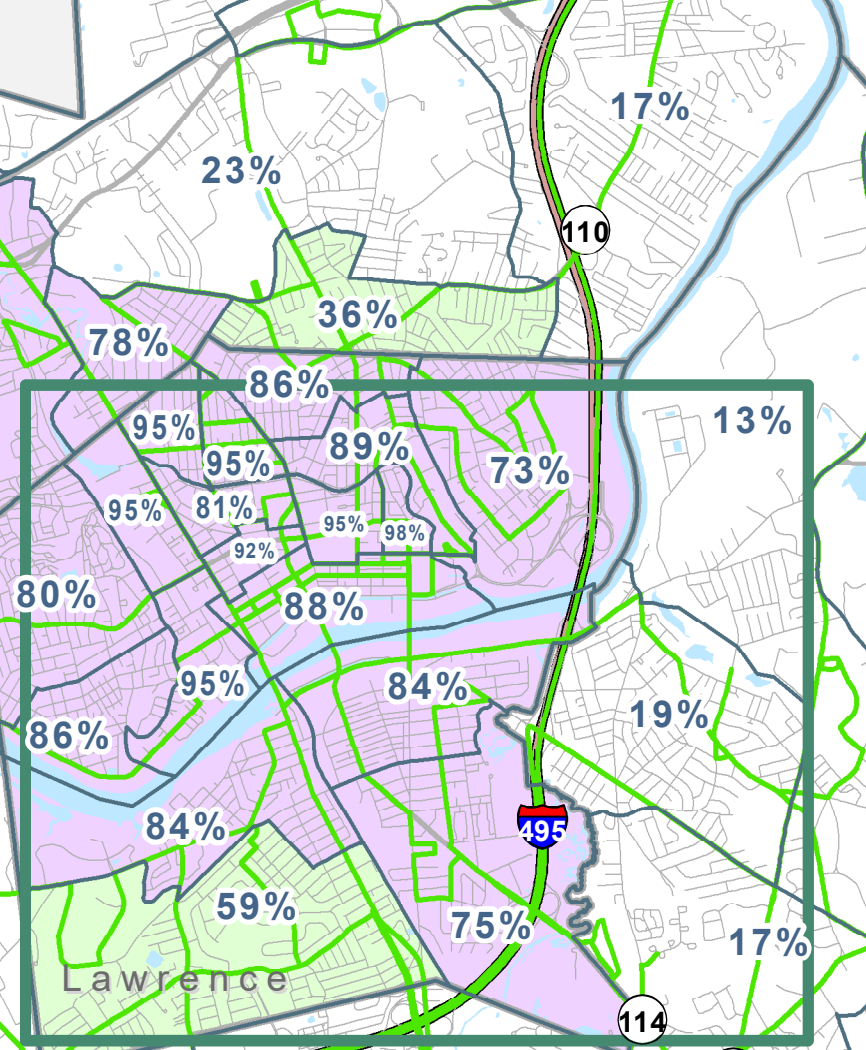
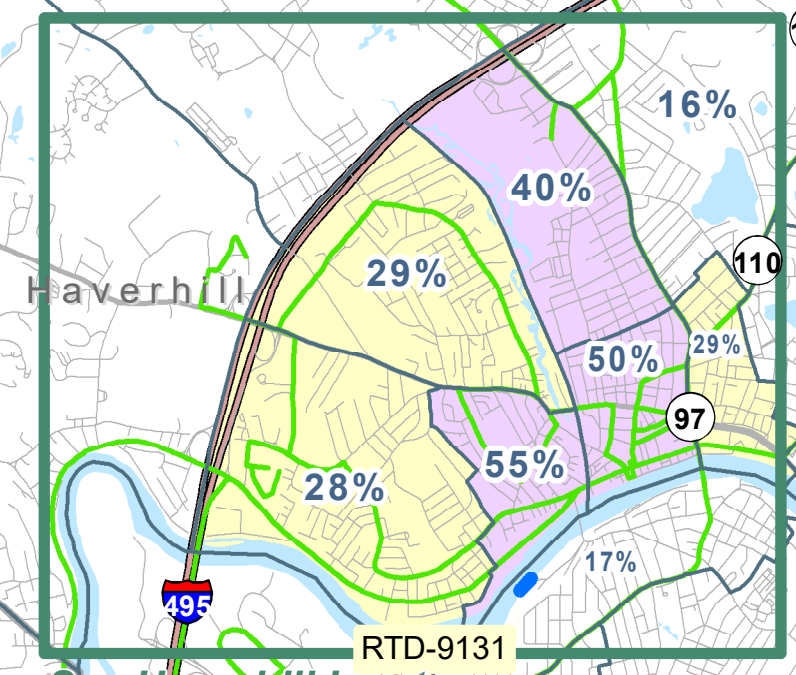
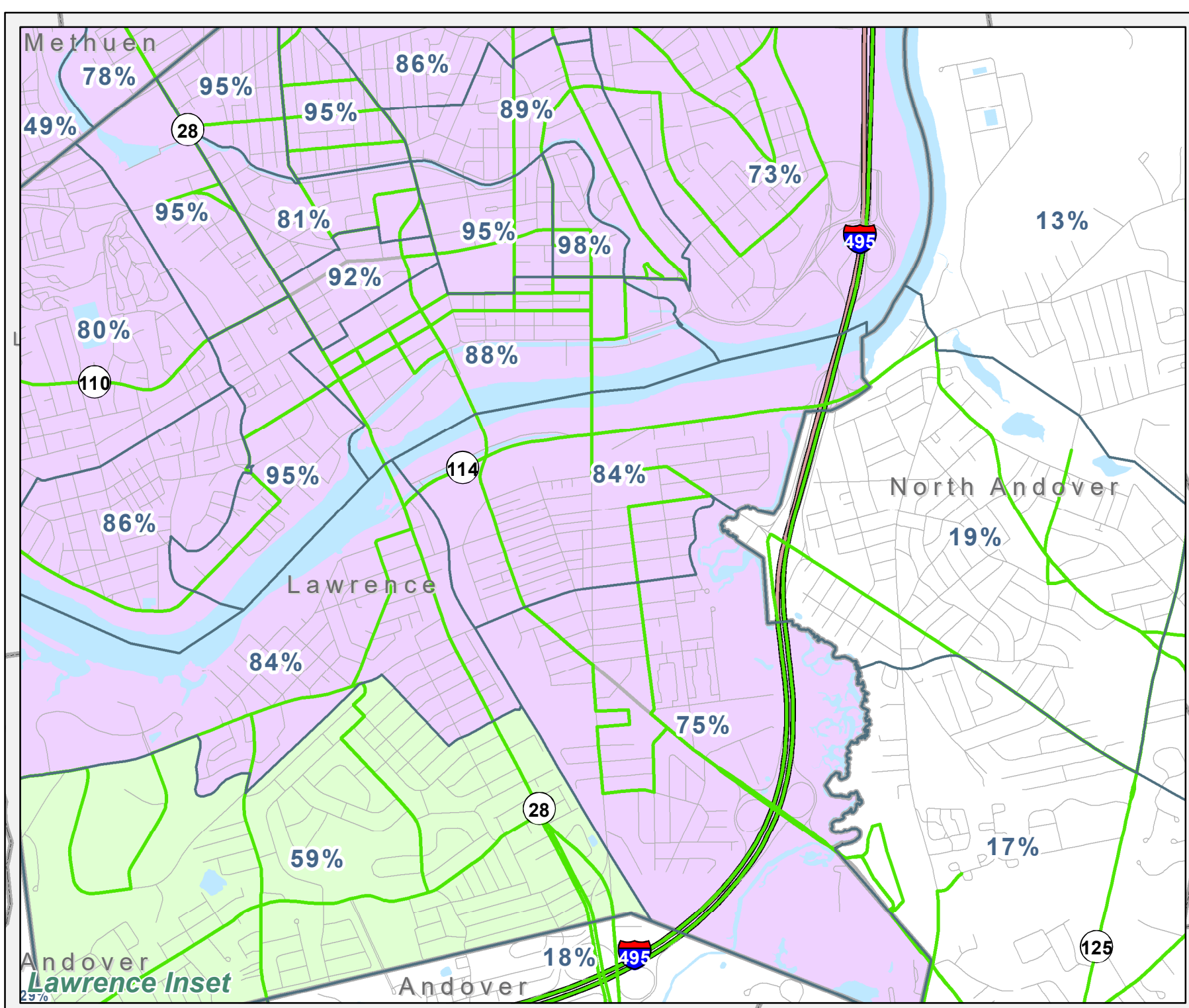
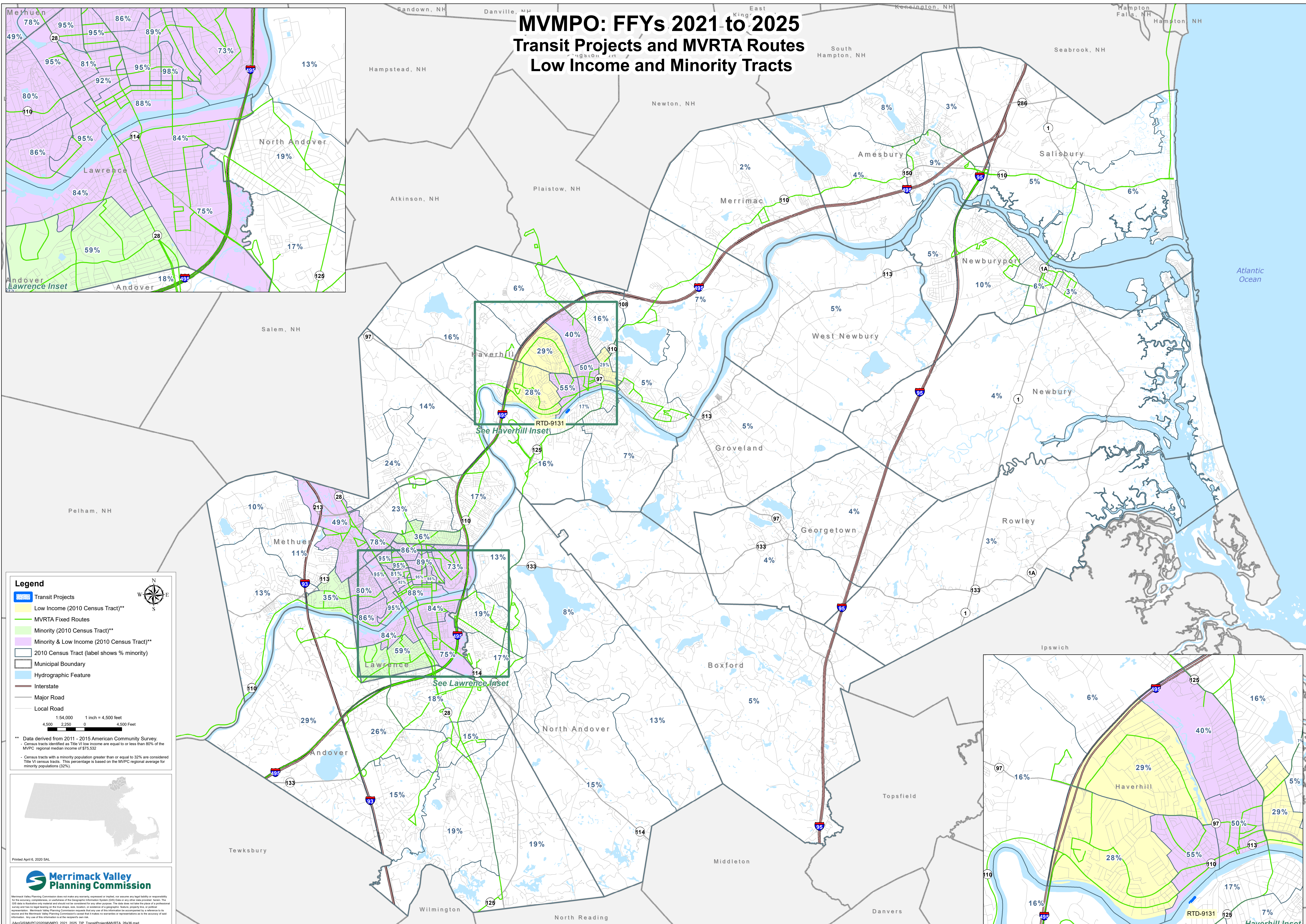


MVMPO: FFYs 2021 to 2025 Transit Projects and MVRTA Routes Low Income and Minority Tracts



Legend

- Transit Projects
- Low Income (2010 Census Tract)**
- MVRTA Fixed Routes
- Minority (2010 Census Tract)**
- Minority & Low Income (2010 Census Tract)**
- 2010 Census Tract (label shows % minority)
- Municipal Boundary
- Hydrographic Feature
- Interstate
- Major Road
- Local Road

1:54,000 1 inch = 4,500 feet
4,500 2,250 0 4,500 Feet

** Data derived from 2011 - 2015 American Community Survey.
- Census tracts identified as Title VI low income are equal to or less than 80% of the MVMPC regional median income of \$75,532.
- Census tracts with a minority population greater than or equal to 32% are considered Title VI census tracts. This percentage is based on the MVMPC regional average for minority populations (32%).

