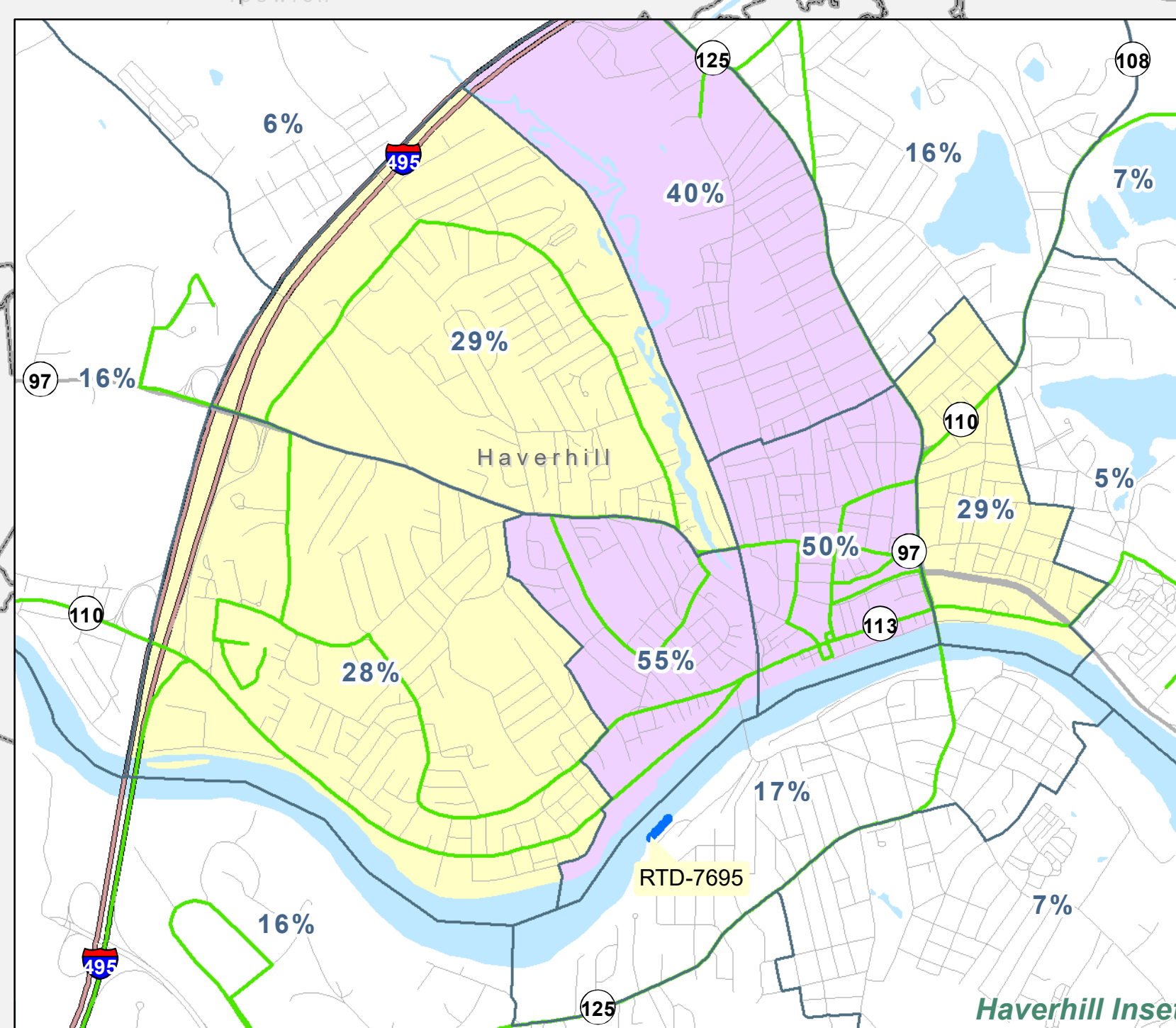
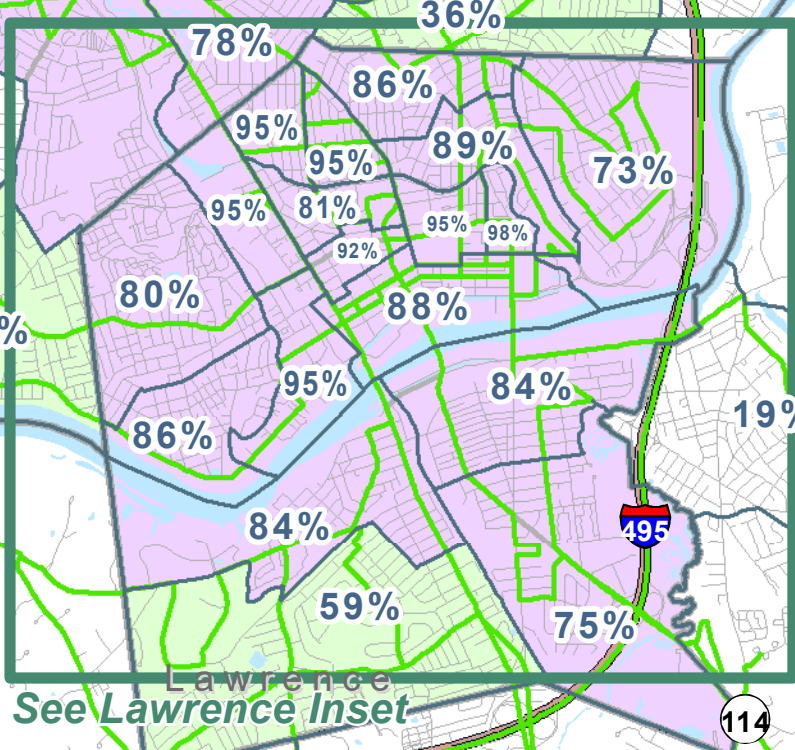
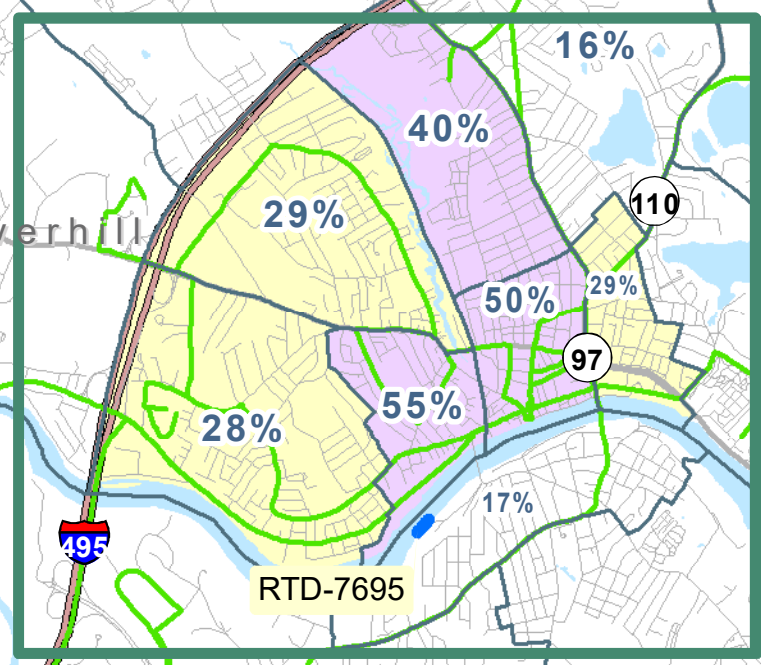
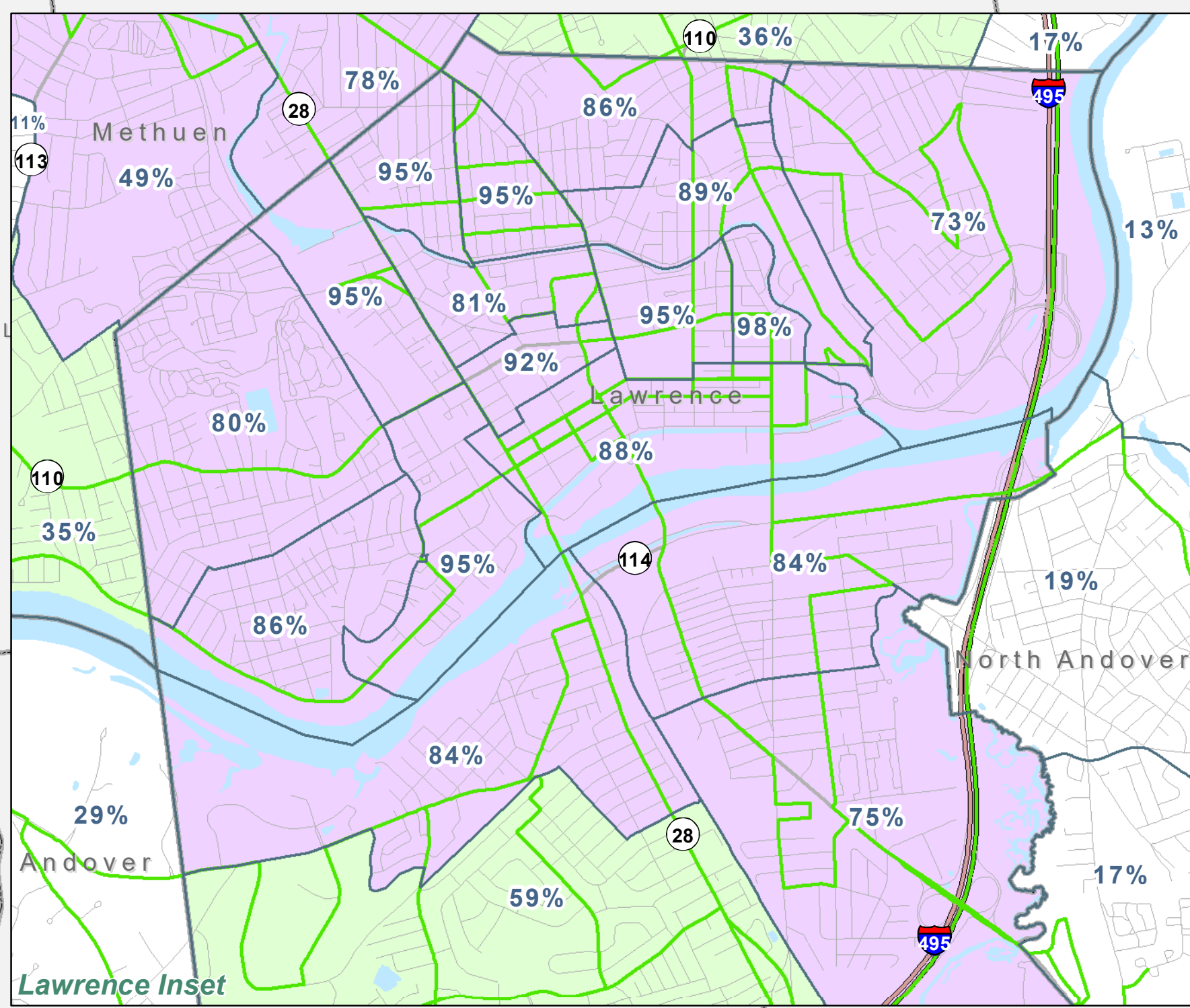


# MVMPO: FFYs 2020 to 2040 TIP

## Transit Projects and MVRTA Routes

### Low Income and Minority Tracts



**Legend**

- Transit Projects
- Low Income (2010 Census Tract)\*\*
- Minority (2010 Census Tract)\*\*
- Minority & Low Income (2010 Census Tract)\*\*
- 2010 Census Tract (label shows % minority)
- Municipal Boundary
- Hydrographic Feature
- MVRTA Fixed Routes
- Interstate
- Major Road
- Local Road

1:54,000 1 inch = 4,500 feet  
4,500 2,250 0 4,500 Feet

\*\* Data derived from 2011 - 2015 American Community Survey.  
\* Census tracts identified as Title VI low income are equal to or less than 80% of the MVMPC regional median income of \$75,552.  
\* Census tracts with a minority population greater than or equal to 32% are considered Title VI census tracts. This percentage is based on the MVMPC regional average for minority populations (32%).

Printed April 29, 2019 SAL

Merrimack Valley Planning Commission does not make any warranty expressed or implied, nor assume any legal liability or responsibility for the accuracy, completeness, or usefulness of the Geographic Information System (GIS) Data or any other data provided herein. The GIS data is illustrative only and not intended for use in any other project. The data was prepared by a professional survey and map making company on the true shape, size, location, or extension of a geographic feature, property line, or public representation. Merrimack Valley Planning Commission disclaims any liability for any use of the information or any other data provided herein. Merrimack Valley Planning Commission disclaims any liability for any use of the information or any other data provided herein.

Merrimack Valley Planning Commission  
plus • develop • promote

J:\ArcGIS\MVPC\2018MVMPO\_2020\_2040\_TIP\_TransitProjects\MVRTA\_26x36.mxd

